

District I
1625 N. French Dr., Hobbs, NM 88240
District II
1301 W. Grand Avenue, Artesia, NM 88210
District III
1000 Rio Brazos Road, Aztec, NM 87410
District IV
1220 S. St. Francis Dr., Santa Fe, NM 87505

State of New Mexico
Energy Minerals and Natural Resources
Oil Conservation Division
1220 South St. Francis Dr.
Santa Fe, NM 87505

Form C-141
Revised October 10, 2003

Submit 2 Copies to appropriate
District Office in accordance
with Rule 116 on back
side of form

Release Notification and Corrective Action

30-045-13049

OPERATOR

☐ Initial Report ☒ Final Report

Name of Company XTO Energy Inc.	Contact Lisa Winn	
Address 2700 Farmington Ave, Bldg K, Ste. 1, Farmington, NM 87401	Telephone No. (505) 566-7942	
Facility Name Fullerton Federal #11	Facility Type Gas Well	
Surface Owner BLM	Mineral Owner BLM	Lease No. NMSF078094



LOCATION OF RELEASE

Unit Letter	Section	Township	Range	Feet from the	North/South Line	Feet from the	East/West Line	County
E	14	27N	11W	1650	North	990	West	San Juan


Latitude _____ Longitude _____

NATURE OF RELEASE

Type of Release Produced water and oil	Volume of Release Approx 5 bbl	Volume Recovered Approx 5 bbls
Source of Release Leak from drain line	Date and Hour of Occurrence 05/29/06 at 1:30 pm	Date and Hour of Discovery 05/29/06 at 1:30 pm
Was Immediate Notice Given? <input type="checkbox"/> Yes <input type="checkbox"/> No <input checked="" type="checkbox"/> Not Required	If YES, To Whom?	
By Whom?	Date and Hour	
Was a Watercourse Reached? <input type="checkbox"/> Yes <input checked="" type="checkbox"/> No	If YES, Volume Impacting the Watercourse. NA	
If a Watercourse was Impacted, Describe Fully.* NA		
Describe Cause of Problem and Remedial Action Taken.* <input type="checkbox"/> XTO Lease Operator found a 4" x 2" bushing leak on the drain line of a 300 bbl stock tank. The lateral extent of the spill was contained within the earthen berms surrounding the tank. Remedial Action: A vacuum truck was called to remove the standing water and oil. Blagg Engineering provided oversight and field testing associated with the excavation of impacted soil.		
Describe Area Affected and Cleanup Action Taken.* Approximately 20 yards of impacted soil was removed and landfarmed on location. The bushing on the drain line was replaced.		
I hereby certify that the information given above is true and complete to the best of my knowledge and understand that pursuant to NMOCD rules and regulations all operators are required to report and/or file certain release notifications and perform corrective actions for releases which may endanger public health or the environment. The acceptance of a C-141 report by the NMOCD marked as "Final Report" does not relieve the operator of liability should their operations have failed to adequately investigate and remediate contamination that pose a threat to ground water, surface water, human health or the environment. In addition, NMOCD acceptance of a C-141 report does not relieve the operator of responsibility for compliance with any other federal, state, or local laws and/or regulations.		

Signature: 	OIL CONSERVATION DIVISION	
Printed Name: Lisa Winn	Approved by District Supervisor:  For: Charlie Perrin	
Title: Environmental Specialist	Approval Date: 6/12/06	Expiration Date:
E-mail Address: Lisa_Winn@xtoenergy.com	Conditions of Approval:	Attached <input type="checkbox"/>
Date: 06/01/06	Phone: 505-566-7942	

* Attach Additional Sheets If Necessary



nBP0619440135