


District I
1625 N. French Dr., Hobbs, NM 88240
District II
1301 W. Grand Avenue, Artesia, NM 88210
District III
1000 Rio Brazos Road, Aztec, NM 87410
District IV
1220 S. St. Francis Dr., Santa Fe, NM 87505

State of New Mexico
Energy Minerals and Natural Resources
Oil Conservation Division
1220 South St. Francis Dr.
Santa Fe, NM 87505

Form C-141
Revised March 17, 1999

Submit 2 Copies to appropriate
District Office in accordance
with Rule 116 on back
side of form



Release Notification and Corrective Action

OPERATOR

X Initial Report

~~Final Report~~

Name of Company Richardson Operating Company	Contact Drew Carnes
Address 3100 La Plata Highway	Telephone No. 505 564-3100
Facility Name WF State 16 #4	Facility Type Gas Well

Surface Owner: State	Mineral Owner: State	Lease No. B-11242-47 & V-4832
----------------------	----------------------	-------------------------------

LOCATION OF RELEASE

Unit Letter C	Section 16	Township 30N	Range 14W	Feet from the 1035	North/South Line North	Feet from the 1330	East/West Line West	County San Juan
------------------	---------------	-----------------	--------------	-----------------------	---------------------------	-----------------------	------------------------	--------------------

NATURE OF RELEASE

Type of Release: Produced Water	Volume of Release: 80 Bbl	Volume Recovered: 0
Source of Release? Line Leak	Date and Hour of Occurrence 06/19/03 08:00	Date and Hour of Discovery 06/19/03 11:00
Was Immediate Notice Given? X Yes <input type="checkbox"/> No <input type="checkbox"/> Not Required	If YES, To Whom? Denny Foust	
By Whom? John Durham	Date and Hour: 06/19/03 13:00	
Was a Watercourse Reached? <input type="checkbox"/> Yes X No	If YES, Volume Impacting the Watercourse.	

If a Watercourse was Impacted, Describe Fully.*



Describe Cause of Problem and Remedial Action Taken.*

There was no water present at 7:00 a.m. Pumper found the leak at 11:00 a.m. A hole was found in the poly water line and was repaired.

Describe Area Affected and Cleanup Action Taken.*

Left location, down the road, into the wash to the West. Area was covered and reseeded with appropriate BLM mix.

I hereby certify that the information given above is true and complete to the best of my knowledge and understand that pursuant to NMOCD rules and regulations all operators are required to report and/or file certain release notifications and perform corrective actions for releases which may endanger public health or the environment. The acceptance of a C-141 report by the NMOCD marked as "Final Report" does not relieve the operator of liability should their operations have failed to adequately investigate and remediate contamination that pose a threat to ground water, surface water, human health or the environment. In addition, NMOCD acceptance of a C-141 report does not relieve the operator of responsibility for compliance with any other federal, state, or local laws and/or regulations.

Signature: 	OIL CONSERVATION DIVISION 	
Printed Name: Drew Carnes	Approved by <input type="checkbox"/> District Supervisor: for Frank Chavez	
Title: Operations Manager	Approval Date: 6/24/03	Expiration Date:
Date: 06/23/03 Phone: 505-564-3100	Conditions of Approval:	Attached <input type="checkbox"/>

* Attach Additional Sheets If Necessary

NDGF0317553632