


District I  
1625 N. French Dr., Hobbs, NM 88240  
District II  
1301 W. Grand Avenue, Artesia, NM 88210  
District III  
1000 Rio Brazos Road, Aztec, NM 87410  
District IV  
1220 S. St. Francis Dr., Santa Fe, NM 87505

State of New Mexico  
Energy Minerals and Natural Resources  
Oil Conservation Division  
1220 South St. Francis Dr.  
Santa Fe, NM 87505



Form C-141  
Revised October 10, 2003

Submit 2 Copies to appropriate District Office in accordance with Rule 116 on back side of form

**Release Notification and Corrective Action**

30 045 28426

**OPERATOR**

☐ Initial Report ☒ Final Report

Name of Company <b>BP America</b>	Contact <b>Donald Brooks</b>	
Address <b>200 Energy Court</b>	Telephone No. <b>(505) 326-9425</b>	
Facility Name <b>Gartner Pipeline Drip</b>	Facility Type <b>Gas Line Blow Drip Site (Coalbed Methane)</b>	
Surface Owner: Federal	Mineral Owner	Lease No.

**LOCATION OF RELEASE**

Unit Letter <b>H</b>	Section <b>26</b>	Township <b>30N</b>	Range <b>08W</b>	Feet from the	North/South Line	Feet from the	East/West Line	County <b>San Juan</b>
-------------------------	----------------------	------------------------	---------------------	---------------	------------------	---------------	----------------	---------------------------

Latitude \_\_\_\_\_ Longitude \_\_\_\_\_

**NATURE OF RELEASE**

Type of Release: Produced Water	Volume of Release: 45 barrels	Volume Recovered: 0
Source of Release: Dump line to production pit.	Date and Hour of Occurrence 11/25/04 10:30 AM	Date and Hour of Discovery 11/25/04 10:30 AM
Was Immediate Notice Given? <input checked="" type="checkbox"/> Yes <input type="checkbox"/> No <input type="checkbox"/> Not Required	If YES, To Whom? Left phone message to Denny Foust	
By Whom? Don Brooks	Date and Hour 11/25/04 10:30 AM	
Was a Watercourse Reached? <input type="checkbox"/> Yes <input checked="" type="checkbox"/> No	If YES, Volume Impacting the Watercourse.	

If a Watercourse was Impacted, Describe Fully.\*

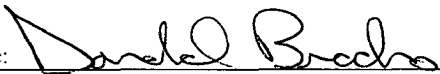

Describe Cause of Problem and Remedial Action Taken.\*

Weekend duty foreman received call from Burlington Resources that a produced water drip tank had been shot, and produced water had run down the road right of way. Tom Robinson responded, and found that the tank had been shot. The spray of produced water washed out a section of the berm. We lost 45 barrels of produced water, which soaked into the ground. This drip tank is located by the Gartner A 11 producing well, and the coordinates above are the well site coordinates.

Describe Area Affected and Cleanup Action Taken.\*

Water soaked into ground, raked the area. Brought hole in berm back to original condition.

I hereby certify that the information given above is true and complete to the best of my knowledge and understand that pursuant to NMOCD rules and regulations all operators are required to report and/or file certain release notifications and perform corrective actions for releases which may endanger public health or the environment. The acceptance of a C-141 report by the NMOCD marked as "Final Report" does not relieve the operator of liability should their operations have failed to adequately investigate and remediate contamination that pose a threat to ground water, surface water, human health or the environment. In addition, NMOCD acceptance of a C-141 report does not relieve the operator of responsibility for compliance with any other federal, state, or local laws and/or regulations.

Signature: 	<b>OIL CONSERVATION DIVISION</b>	
Printed Name: Donald Brooks	Approved by District Supervisor:  for Charlie Perrin Acting	
Title: Field Environmental Coordinator	Approval Date: 12/13/04	Expiration Date:
E-mail Address: brooks2@bp.com	Conditions of Approval:	Attached <input type="checkbox"/>
Date: 12/8/2004	Phone: 326-9425	

\* Attach Additional Sheets If Necessary

h DGF 0433436333