


District I
1625 N. French Dr., Hobbs, NM 88240
District II
1301 W. Grand Avenue, Artesia, NM 88210
District III
1000 Rio Brazos Road, Aztec, NM 87410
District IV
1220 S. St. Francis Dr., Santa Fe, NM 87505

State of New Mexico
Energy Minerals and Natural Resources

Oil Conservation Division
1220 South St. Francis Dr.
Santa Fe, NM 87505

Form C-141
Revised March 17, 1999

Submit 2 Copies to appropriate
District Office in accordance
with Rule 116 on back
side of form



Release Notification and Corrective Action

3004509315

OPERATOR

☐ Initial Report ☒ Final Report

Name of Company Energen Resources Corporation	Contact Gary Brink
Address 2198 Bloomfield Highway - Farmington, NM 87401	Telephone No. 505-325-6800
Facility Name McCord #13	Facility Type Gas Well

Surface Owner Federal	Mineral Owner Federal	Lease No. SF 078214
--------------------------	--------------------------	------------------------

LOCATION OF RELEASE

Unit Letter N	Section 22	Township 30N	Range 13W	Feet from the 970	North/South Line South	Feet from the 1720	East/West Line West	County San Juan
------------------	---------------	-----------------	--------------	----------------------	---------------------------	-----------------------	------------------------	--------------------

NATURE OF RELEASE

Type of Release Natural gas	Volume of Release 250 mcf	Volume Recovered 0
Source of Release Wellhead	Date and Hour of Occurrence 4:00 pm 07/21/02	Date and Hour of Discovery 4:30 pm 07/21/02
Was Immediate Notice Given? <input checked="" type="checkbox"/> Yes <input type="checkbox"/> No <input type="checkbox"/> Not Required	If YES, To Whom? Henry Villanueva	
By Whom? Gary Brink	Date and Hour 07/21/02 5:00 pm	
Was a Watercourse Reached? <input type="checkbox"/> Yes <input checked="" type="checkbox"/> No	If YES, Volume Impacting the Watercourse.	

If a Watercourse was Impacted, Describe Fully.*

Describe Cause of Problem and Remedial Action Taken.*

Motor vehicle backed into well head shearing off master valve and casing valve. A fire resulted burning all the product. Well was killed with water. New well head equipment was installed.

Describe Area Affected and Cleanup Action Taken.*

No cleanup was required.

I hereby certify that the information given above is true and complete to the best of my knowledge and understand that pursuant to NMOCD rules and regulations all operators are required to report and/or file certain release notifications and perform corrective actions for releases which may endanger public health or the environment. The acceptance of a C-141 report by the NMOCD marked as "Final Report" does not relieve the operator of liability should their operations have failed to adequately investigate and remediate contamination that pose a threat to ground water, surface water, human health or the environment. In addition, NMOCD acceptance of a C-141 report does not relieve the operator of responsibility for compliance with any other federal, state, or local laws and/or regulations.

Signature:	OIL CONSERVATION DIVISION	
Printed Name: Gary Brink	Approved by: District Supervisor: for Frank Chavez	
Title: General Manager - San Juan Basin	Approval Date: 7/31/02	Expiration Date:
Date: 07/24/02	Phone: 505-325-6800	Conditions of Approval: Attached <input type="checkbox"/>

* Attach Additional Sheets If Necessary


NEH 0220428261

District I
1625 N. French Dr., Hobbs, NM 88240
District II
1301 W. Grand Avenue, Artesia, NM 88210
District III
1000 Rio Brazos Road, Aztec, NM 87410
District IV
1220 S. St. Francis Dr., Santa Fe, NM 87505

State of New Mexico
Energy Minerals and Natural Resources

Form C-141
Revised March 17, 1999

Oil Conservation Division
1220 South St. Francis Dr.
Santa Fe, NM 87505



Submit 2 Copies to appropriate
District Office in accordance
with Rule 116 on back
side of form

Release Notification and Corrective Action

OPERATOR

☐ Initial Report ☒ Final Report

Name of Company Energen Resources Corporation	Contact Gary Brink
Address 2198 Bloomfield Highway - Farmington, NM 87401	Telephone No. 505-325-6800
Facility Name McCord #13	Facility Type Gas Well

Surface Owner Federal	Mineral Owner Federal	Lease No. SF 078214
--------------------------	--------------------------	------------------------

LOCATION OF RELEASE

Unit Letter N	Section 22	Township 30N	Range 13W	Feet from the 970	North/South Line South	Feet from the 1720	East/West Line West	County San Juan
------------------	---------------	-----------------	--------------	----------------------	---------------------------	-----------------------	------------------------	--------------------

NATURE OF RELEASE

Type of Release Natural gas	Volume of Release 250 mcf	Volume Recovered 0
Source of Release Wellhead	Date and Hour of Occurrence 4:00 pm 07/21/02	Date and Hour of Discovery 4:30 pm 07/21/02
Was Immediate Notice Given? <input checked="" type="checkbox"/> Yes <input type="checkbox"/> No <input type="checkbox"/> Not Required	If YES, To Whom? Henry Villanueva	
By Whom? Gary Brink	Date and Hour 07/21/02 5:00 pm	
Was a Watercourse Reached? <input type="checkbox"/> Yes <input checked="" type="checkbox"/> No	If YES, Volume Impacting the Watercourse.	

If a Watercourse was Impacted, Describe Fully.*


Describe Cause of Problem and Remedial Action Taken.*
Motor vehicle backed into well head shearing off master valve and casing valve. A fire resulted burning all the product. Well was killed with water. New well head equipment was installed.

Describe Area Affected and Cleanup Action Taken.*
No cleanup was required.

I hereby certify that the information given above is true and complete to the best of my knowledge and understand that pursuant to NMOCD rules and regulations all operators are required to report and/or file certain release notifications and perform corrective actions for releases which may endanger public health or the environment. The acceptance of a C-141 report by the NMOCD marked as "Final Report" does not relieve the operator of liability should their operations have failed to adequately investigate and remediate contamination that pose a threat to ground water, surface water, human health or the environment. In addition, NMOCD acceptance of a C-141 report does not relieve the operator of responsibility for compliance with any other federal, state, or local laws and/or regulations.

Signature:	OIL CONSERVATION DIVISION	
Printed Name: Gary Brink	Approved by District Supervisor:	
Title: General Manager - San Juan Basin	Approval Date:	Expiration Date:
Date: 07/24/02	Phone: 505-325-6800	Conditions of Approval:
		Attached <input type="checkbox"/>

* Attach Additional Sheets If Necessary



Car ran over wellhead

Choke Cherry

McCord #13 - Emergen
22-30N-13W.


Wellhead on fire


Fire will be put out. Gary
Brink

Fatality


330-1952

Ernest Card 330-19









2002-7-21

