

Submit 3 Copies To Appropriate District Office
District I
1625 N. French Dr., Hobbs, NM 88240
District II
1301 W. Grand Ave., Artesia, NM 88210
District III
1000 Rio Brazos Rd., Aztec, NM 87410
District IV
1220 S. St. Francis Dr., Santa Fe, NM 87505

State of New Mexico
Energy, Minerals and Natural Resources

Form C-103
Revised March 25, 1999

OIL CONSERVATION DIVISION
1220 South St. Francis Dr.
Santa Fe, NM 87505

WELL API NO. 30-045-30460
5. Indicate Type of Lease STATE <input type="checkbox"/> FEE <input checked="" type="checkbox"/>
6. State Oil & Gas Lease No. B-11242-47 & V-4832
7. Lease Name or Unit Agreement Name: Ropco 8

SUNDRY NOTICES AND REPORTS ON WELLS
(DO NOT USE THIS FORM FOR PROPOSALS TO DRILL OR TO DEEPEN OR PLUG BACK TO A DIFFERENT RESERVOIR. USE "APPLICATION FOR PERMIT" (FORM C-101) FOR SUCH PROPOSALS.)

1. Type of Well:

Oil Well ☐ Gas Well ☒ Other

2. Name of Operator

Richardson Operating Company

3. Address of Operator


3100 La Plata Highway Farmington, NM 87401

4. Well Location

Unit Letter J : 1607 feet from the South line and 451 feet from the East line

Section 8 Township 29N Range 14W NMPM County San Juan

10. Elevation (Show whether DR, RKB, RT, GR, etc.)
5270' GR



7. Well No.

9. Pool name or Wildcat
Basin Fruitland Coal

11. Check Appropriate Box to Indicate Nature of Notice, Report or Other Data

NOTICE OF INTENTION TO:

PERFORM REMEDIAL WORK ☐ PLUG AND ABANDON ☐

TEMPORARILY ABANDON ☐ CHANGE PLANS ☐

PULL OR ALTER CASING ☐ MULTIPLE COMPLETION ☐

OTHER: Propose adding zone: Basin Fruitland Coal (71629)

SUBSEQUENT REPORT OF:

REMEDIAL WORK ☐ ALTERING CASING ☐

COMMENCE DRILLING OPNS. ☐ PLUG AND ABANDONMENT ☐

CASING TEST AND CEMENT JOB ☐

OTHER: ☐

12. Describe proposed or completed operations. (Clearly state all pertinent details, and give pertinent dates, including estimated date of starting any proposed work). SEE RULE 1103. For Multiple Completions: Attach wellbore diagram of proposed completion or recompilation.

Richardson Operating Company proposes adding the Basin Fruitland Coal (71629) pursuant to Order No. R-8768-C.

Please find the attached plats for both the subject well (Ropco 8 #4) and the proposed original Basin Fruitland Coal well in this spacing unit (Ropco 8 #3). The Basin Fruitland Coal allocation is defined on both plats (South 1/2 of section).

Please note that the Ropco 8 #3 has not yet been drilled and the location may be moved.

I hereby certify that the information above is true and complete to the best of my knowledge and belief.

SIGNATURE [Signature] TITLE Operations Manager DATE 12-18-02

Type or print name Drew Carnes

Telephone No. 505-564-3100

(This space for State use)

APPROVED BY [Signature] TITLE DEPUTY OIL & GAS INSPECTOR, DIST. #3 DATE DEC 27 2002

Conditions of approval, if any:

State of New Mexico
Energy, Minerals & Mining Resources Department

Form C - 102

OIL CONSERVATION DIVISION
2040 South Pacheco
Santa Fe, NM 87505

☐ AMENDED REPORT

WELL LOCATION AND ACREAGE DEDICATION PLAT

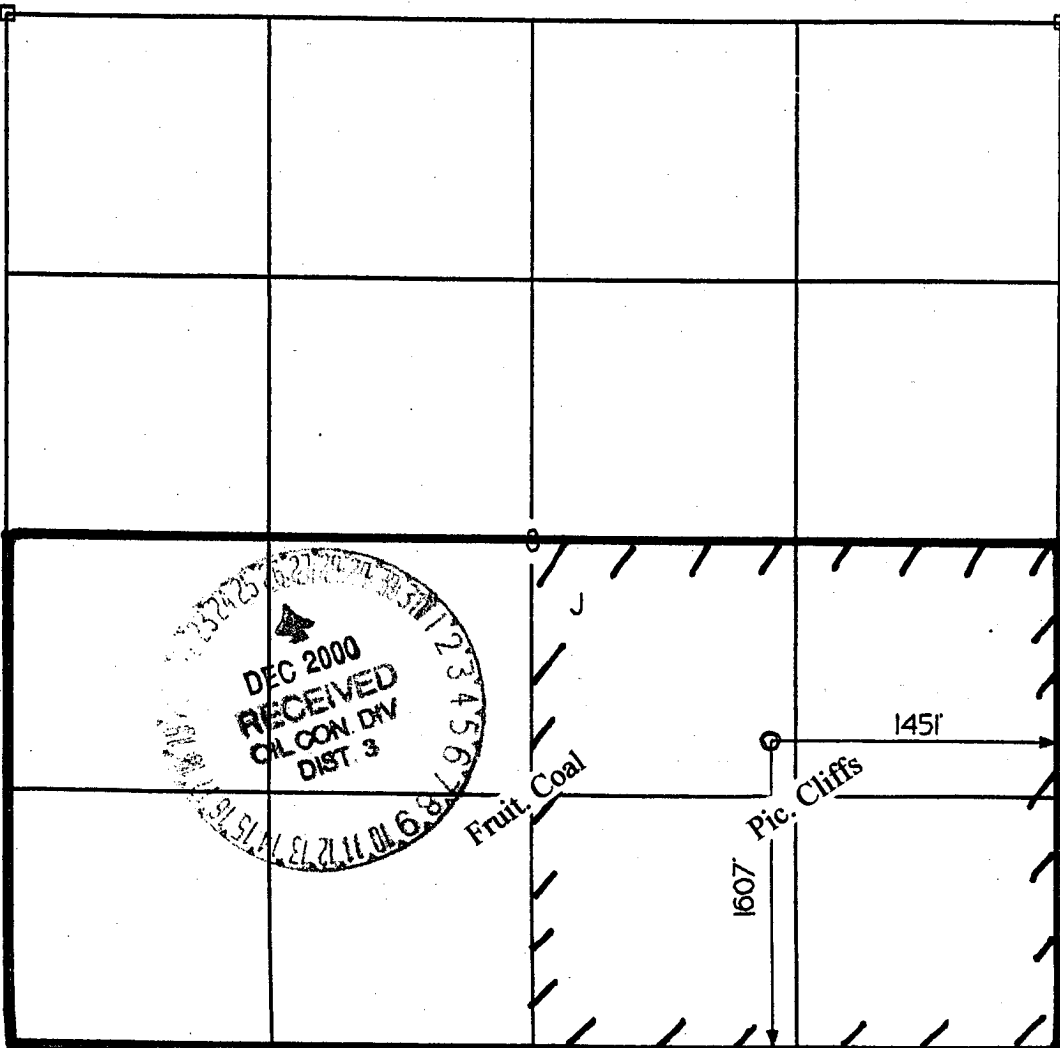
APA Number 30:045-30460		Pool Code 71629 & 86620	Pool Name Basin Fruitland Coal & Twin Mounds PC
Property Code 27065	Property Name ROPCO		Well Number 8 - 4
OGRID No. 019219	Operator Name RICHARDSON OPERATING COMPANY		Elevation 5270'

Surface Location									
UL or Lot J	Sec. 8	Twp. 29 N.	Rge. 14 W.	Lot Idh.	Feet from > 1607	North/South South	Feet from > 1451	East/West EAST	County SAN JUAN

Bottom Hole Location If Different From Surface									
UL or Lot	Sec.	Twp.	Rge.	Lot Idh.	Feet from >	North/South	Feet from >	East/West	County

Dedication 160 SEA	Joint ?	Consolidation	Order No.
------------------------------	---------	---------------	-----------

NO ALLOWABLE WILL ASSIGNED TO THIS COMPLETION UNTIL ALL INTERESTS HAVE BEEN CONSOLIDATED
OR A NON-STANDARD UNIT HAS BEEN APPROVED BY THE DIVISION



OPERATOR CERTIFICATION	
I hereby certify that the information contained herein is true and complete to the best of my knowledge and belief.	
Signature	<i>Brian Wood</i>
Printed Name	BRIAN WOOD
Title	CONSULTANT
Date	DEC. 22, 2000
SURVEYOR CERTIFICATION	
I hereby certify that the well location on this plat was plotted from field notes of actual surveys made by me or under my supervision, and that the same is true and correct to the best of my belief.	
Date of Survey	27 OCTOBER 2000
Signature	<i>G. H. Huddleston</i>
Professional Seal	

State of New Mexico
Energy, Minerals & Mining Resources Department

Form C - 102

OIL CONSERVATION DIVISION
2040 South Pacheco
Santa Fe, NM 87505

☐ AMENDED REPORT

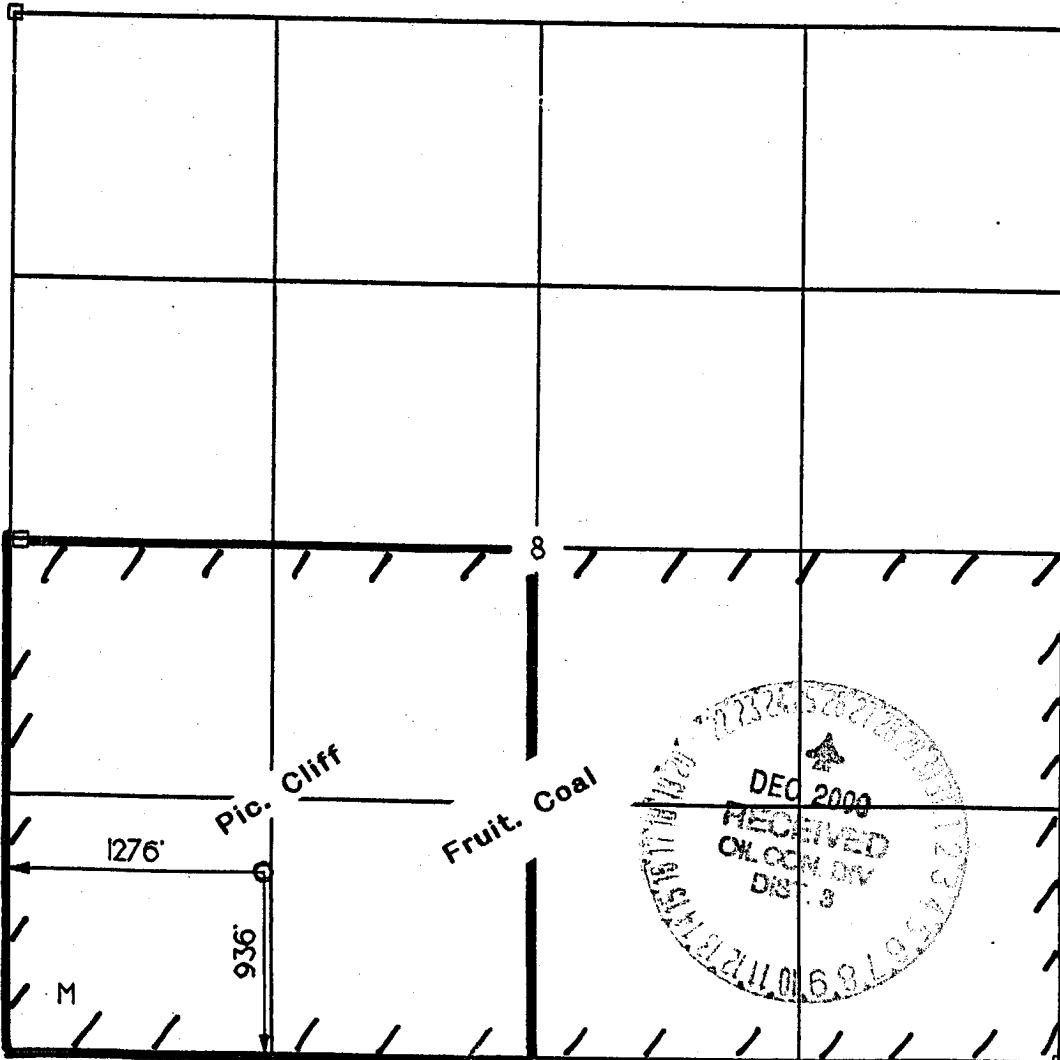
WELL LOCATION AND ACREAGE DEDICATION PLAT

APA Number 30045-30459	Pool Code 71629 & 86620	Pool Name FRUIT. COAL & TWIN MOUNDS PC
Property Code 27065	Property Name ROPCO	Well Number 8-3
OGRID No. 019219	Operator Name .RICHARDSON OPERATING COMPANY	Elevation 5205'

Surface Location									
UL or Lot M	Sec. 8	Twp. 29 N.	Rge. 14 W.	Lot lch.	Feet from 936	North/South South	Feet from 1276	East/West WEST	County SAN JUAN

Bottom Hole Location If Different From Surface									
UL or Lot	Sec.	Twp.	Rge.	Lot lch.	Feet from	North/South	Feet from	East/West	County
Dedication 1608 W 1/4 320 S 2	Joint ?	Consolidation		Order No.					

NO ALLOWABLE WILL ASSIGNED TO THIS COMPLETION UNTIL ALL INTERESTS HAVE BEEN CONSOLIDATED
OR A NON-STANDARD UNIT HAS BEEN APPROVED BY THE DIVISION



OPERATOR CERTIFICATION I hereby certify that the information contained herein is true and complete to the best of my knowledge and belief. Signature <i>Brian Wood</i> Printed Name BRIAN WOOD Title CONSULTANT Date DEC. 22, 2000	
SURVEYOR CERTIFICATION I hereby certify that the well location on this plat was plotted from field notes of actual surveys made by me or under my supervision, and that the same is true and correct to the best of my belief. Date of Survey 27 OCTOBER 2000 Signature <i>C. H. Hiddleston</i> Professional Seal 	