

33-037-0007

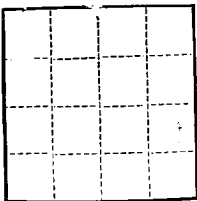
Form 9-331a
(Feb. 1961)

(SUBMIT IN TRIPLICATE)

UNITED STATES
DEPARTMENT OF THE INTERIOR
GEOLOGICAL SURVEY

Budget Bureau No. 42-R358.4.
Form Approved.

Land Office San Antonio, NM.
Lease No. N.M. 040740
Unit _____



SUNDRY NOTICES AND REPORTS ON WELLS

NOTICE OF INTENTION TO DRILL		SUBSEQUENT REPORT OF WATER SHUT-OFF	
NOTICE OF INTENTION TO CHANGE PLANS		SUBSEQUENT REPORT OF SHOOTING OR ACIDIZING	
NOTICE OF INTENTION TO TEST WATER SHUT-OFF		SUBSEQUENT REPORT OF ALTERING CASING	
NOTICE OF INTENTION TO RE-DRILL OR REPAIR WELL		SUBSEQUENT REPORT OF RE-DRILLING OR REPAIR	
NOTICE OF INTENTION TO SHOOT OR ACIDIZE		SUBSEQUENT REPORT OF ABANDONMENT	
NOTICE OF INTENTION TO PULL OR ALTER CASING		SUPPLEMENTARY WELL HISTORY	
NOTICE OF INTENTION TO ABANDON WELL			

(INDICATE ABOVE BY CHECK MARK NATURE OF REPORT, NOTICE, OR OTHER DATA)

Well No. 7-8 is located 3111 ft. from N line and 190 ft. from E line of sec. 2

N 37 1/4, S 37 1/4 (1/4 Sec. and Sec. No.) T 1 N (Twp.) R 10 W (Range) N 100 W (Meridian)
Wilcox (Field) Alameda (County or Subdivision) New Mexico (State or Territory)

The elevation of the derrick floor above sea level is 1760 ft.

DETAILS OF WORK

(State names of and expected depths to objective sands; show sizes, weights, and lengths of proposed casings; indicate mudding jobs, cementing points, and all other important proposed work)


To 7-8: 312' (Alameda RM)

With all shown from enclosed log information, we have set 35' of 5 1/2" casing casing, and set it back 10' from the bottom. When we complete, we will set 27 1/2' tubing 15' from our production sand, and cement them in production sand well open. We plan then to perforate our production zone and I should be able to get production from the clear sand. Then we plan to set the pumpjack back, if necessary. Our hole is 4 3/4" -

I understand that this plan of work must receive approval in writing by the Geological Survey before operations may be commenced.

Company Jorge Seargent
Address 100 Wilcox Blvd. Santa Fe, NM.

By James
Title Operator



NUMBER OF COPIES RECEIVED	
DISTRIBUTION	
SANTA FE	
FILE	
U.S.G.S.	
LAND OFFICE	
TRANSPORTER	OIL GAS
PRODUCTION OFFICE	
OPERATOR	

NEW MEXICO OIL CONSERVATION COMMISSION
WELL LOCATION AND ACREAGE DEDICATION PLAT
 SEE INSTRUCTIONS FOR COMPLETING THIS FORM ON THE REVERSE SIDE

FORM C-128
 Revised 5/1/57


SECTION A

Operator George Semitsvitch		Lease L.P. 34742		Well No. 7-B
Unit Letter	Section 2	Township 17 North	Range 11 West	County Holliday
Actual Footage Location of Well: 2980 feet from the North line and 590 feet from the East line				
Ground Level Elev. 6700.	Producing Formation		Pool Wildcat	Dedicated Acreage: Acres

1. Is the Operator the only owner in the dedicated acreage outlined on the plat below? YES ☒ NO ____ . ("Owner" means the person who has the right to drill in and to produce from any pool and to appropriate the production either for himself or for himself and another. (65-3-29 (e) NMSA 1935 Comp.)
2. If the answer to question one is "no" have the interests of all the owners been consolidated by communitization agreement or otherwise? YES ____ NO ____ . If answer is "yes," Type of Consolidation ____
3. If the answer to question two is "no," list all the owners and their respective interests below:

Owner	Land Description
	NE 1/4, SE 1/4 of Sec. 2, 17N, 11W

SECTION B



CERTIFICATION

I hereby certify that the information in SECTION A above is true and complete to the best of my knowledge and belief.

Name	George Semitsvitch
Position	Master
Company	NY
Date	9 October 61

I hereby certify that the well location shown on the plat in SECTION B was plotted from field notes of actual surveys made by me or under my supervision, and that the same is true and correct to the best of my knowledge and belief.

September 15, 1961

Date Surveyed	9 October 61
Registered Professional Engineer and/or Land Surveyor	
H. Usary	
Certificate No.	3002

0 330 660 990 1320 1650 1980 2310 2640 2000 1500 1000 500 0

INSTRUCTIONS FOR COMPLETION OF FORM C-128

1. Operator shall furnish and certify to the information called for in Section A.
2. Operator shall outline the dedicated acreage for *both* oil and gas wells on the plat in Section B.
3. A registered professional engineer or land surveyor registered in the State of New ~~Mexico~~ or approved by the Commission shall show on the plat the location of the well and **certify** this information in the space provided.
4. All distances shown on the plat must be from the outer boundaries of the Section.
5. If additional space is needed for listing owners and their **respective interests as required** in question 3 of Section A, please use space below.