

NUMBER OF COPIES RECEIVED	
DISTRIBUTION	
SANTA FE	
FILE	
U.S.G.S.	
LAND OFFICE	
TRANSPORTER	OIL
	GAS
PROBATION OFFICE	
OPERATOR	

NEW MEXICO OIL CONSERVATION COMMISSION
Santa Fe, New Mexico

Form C-101
Revised (12/1/55)

NOTICE OF INTENTION TO DRILL

Notice must be given to the District Office of the Oil Conservation Commission and approval obtained before drilling or recompletion begins. If changes in the proposed plan are considered advisable, a copy of this notice showing such changes will be returned to the sender. Submit this notice in QUINTUPPLICATE. One copy will be returned following approval. See additional instructions in Rules and Regulations of the Commission. If State Land submit 6 Copies Attach Form C- 128 in triplicate to first 3 copies of form C-101

Albuquerque, N. M.
(Please)

12-5-62

(Date)

OIL CONSERVATION COMMISSION
SANTA FE, NEW MEXICO

Gentlemen:

You are hereby notified that it is our intention to commence the Drilling of a well to be known as

Henry S. Birdseye

(Company, or Operator)

State

(Lease)

Well No. 10-2

G

(Unit)

The well is

located 2310 feet from the north line and 2310 feet from the east line of Section 10, T. 19 N, R. 10 W, NMPM.

(GIVE LOCATION FROM SECTION LINE)

wildcat

Pool,

McKinley

County

If State Land the Oil and Gas Lease is No. 16-2732

If patented land the owner is

Address

We propose to drill well with drilling equipment as follows:

Mayhew 1000

The status of plugging bond is on file at Santa Fe

Drilling Contractor O. L. Ray

P. O. Box 11146, Albuquerque, N. M.

We intend to complete this well in the Menefee

formation at an approximate depth of 600 feet.

CASING PROGRAM

We propose to use the following strings of Casing and to cement them as indicated:

Size of Hole	Size of Casing	Weight per Foot	New or Second Hand	Depth	Sacks Cement
<u>4-3/4"</u>	<u>2"</u>	<u>3.7</u>	<u>new</u>	<u>600</u>	<u>20</u>

If changes in the above plans become advisable we will notify you immediately.

ADDITIONAL INFORMATION (If recompletion give full details of proposed plan of work.)

~~Verbal permission to spud from A B Kendrick, 12-5-62.~~

Approved
Except as follows:

12-19, 1962

Sincerely yours,

Henry S. Birdseye

(Company or Operator)


By

Position Co-owner

Send Communications regarding well to

Name H. S. Birdseye

Address Box 8294, Albuquerque, N. M.



OIL CONSERVATION COMMISSION

By

NUMBER OF COPIES RECEIVED	
DISTRIBUTION	
SANTA FE	
FILE	
USGS	
LAND OFFICE	
TRANSPORTER	OIL
	GAS
PRODUCTION OFFICE	
OPERATOR	

NEW MEXICO OIL CONSERVATION COMMISSION
Santa Fe, New Mexico

Form C-101
Revised (12/1/55)

NOTICE OF INTENTION TO DRILL

Notice must be given to the District Office of the Oil Conservation Commission and approval obtained before drilling or recompletion begins. If changes in the proposed plan are considered advisable, a copy of this notice showing such changes will be returned to the sender. Submit this notice in **QUINTUPLICATE**. One copy will be returned following approval. See additional instructions in Rules and Regulations of the Commission. **If State Land submit 6 Copies Attach Form C- 128 in triplicate to first 3 copies of form C-101**

Albuquerque, N. M.

12-5-62

(Place)

(Date)

OIL CONSERVATION COMMISSION
SANTA FE, NEW MEXICO

Gentlemen:

You are hereby notified that it is our intention to commence the Drilling of a well to be known as

Henry S. Birdseye

(Company, or Operator)

State

(Lease)

Well No. 10-2

G

(Unit)

The well is

located 2310 feet from the north line and 2310 feet from the

east

line of Section 10

10

T. 19 N

R. 10 W

NMPM.

(GIVE LOCATION FROM SECTION LINE)

wildcat

Pool,

McKinley

County

If State Land the Oil and Gas Lease is No. K-2732

If patented land the owner is

Address

We propose to drill well with drilling equipment as follows:

Mayhew 1000

The status of plugging bond is on file at Santa Fe

Drilling Contractor C. L. Day

P. O. Box 11146, Albuquerque, N. M.

We intend to complete this well in the Monofee

formation at an approximate depth of 600 feet.

CASING PROGRAM

We propose to use the following strings of Casing and to cement them as indicated:

Size of Hole	Size of Casing	Weight per Foot	New or Second Hand	Depth	Sacks Cement
<u>4-3/4"</u>	<u>2"</u>	<u>3.7</u>	<u>new</u>	<u>600</u>	<u>20</u>

If changes in the above plans become advisable we will notify you immediately.

ADDITIONAL INFORMATION (If recompletion give full details of proposed plan of work.)

~~Verbal permission is given from L. S. Hendrick, 1-5-62.~~

Approved
Except as follows:

12-19, 1962

Sincerely yours,

Henry S. Birdseye

(Company or Operator)


By

Position Co-owner

Send Communications regarding well to

Name H. S. Birdseye

Address Box 8094, Albuquerque, N. M.



OIL CONSERVATION COMMISSION

By

NUMBER OF COPIES RECEIVED	
DISTRIBUTION	
SANTA FE	
FILE	
U.S.G.S.	
LAND OFFICE	
TRANSPORTER	OIL GAS
PRODUCTION OFFICE	
OPERATOR	

NEW MEXICO OIL CONSERVATION COMMISSION
WELL LOCATION AND ACREAGE DEDICATION PLAT
 SEE INSTRUCTIONS FOR COMPLETING THIS FORM ON THE REVERSE SIDE

FORM C-128
 Revised 5/1/57

SECTION A

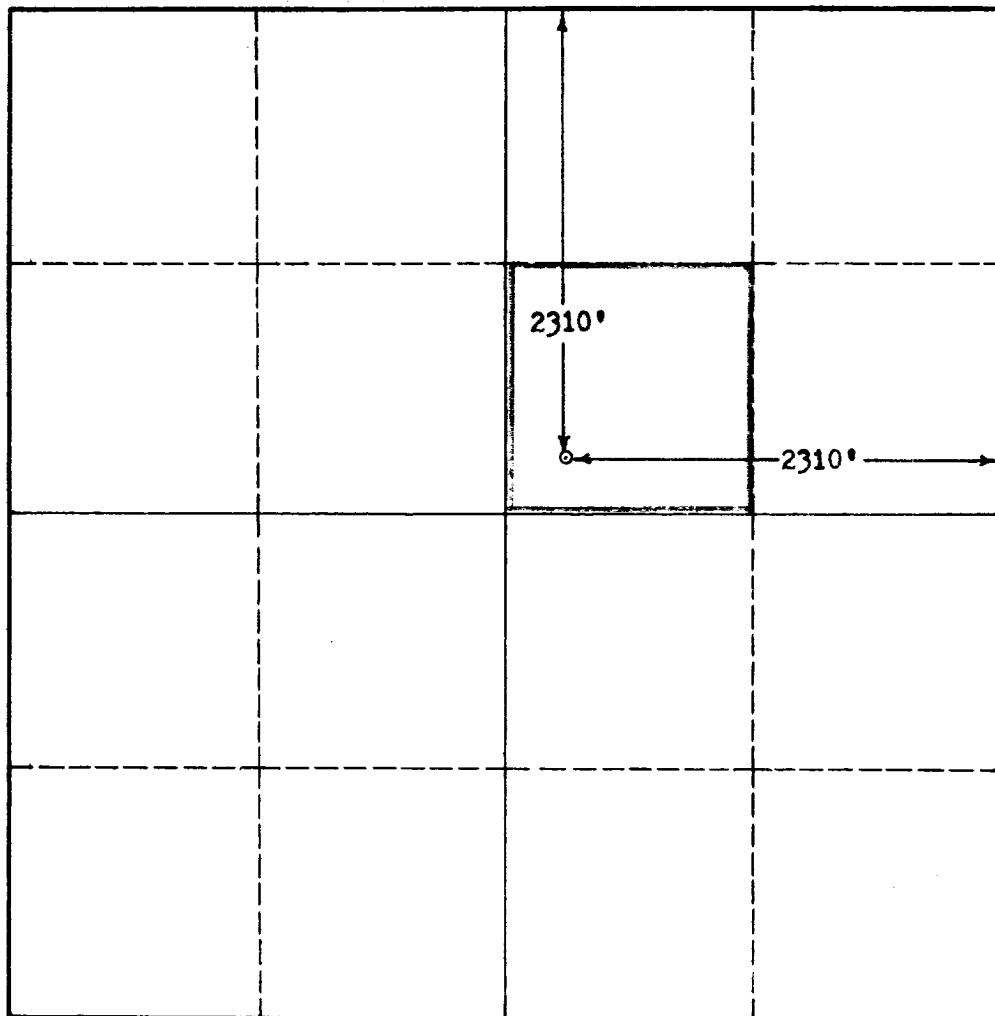
Operator Henry S. Birdseye		Lease State (#K-2732)		Well No. 10-2	
Unit Letter G	Section 10	Township 19 N	Range 10 W	County McKinley	
Actual Footage Location of Well: 2310 feet from the north line and 2310 feet from the east line					
Ground Level Elev. 6528 est.	Producing Formation Menefee		Pool wildcat	Dedicated Acreage: 40 Acres	

1. Is the Operator the only owner in the dedicated acreage outlined on the plat below? YES ☒ NO ____ . ("Owner" means the person who has the right to drill into and to produce from any pool and to appropriate the production either for himself or for himself and another. (65-3-29 (e) NMSA 1935 Comp.)
2. If the answer to question one is "no," have the interests of all the owners been consolidated by communitization agreement or otherwise? YES ____ NO ____ . If answer is "yes," Type of Consolidation _____
3. If the answer to question two is "no," list all the owners and their respective interests below:

Owner	Land Description



SECTION B




I hereby certify that the information in SECTION A above is true and complete to the best of my knowledge and belief.

Name <i>MBirdseye</i>
Position Owner
Company Henry S. Birdseye
Date 12-15-62

I hereby certify that the well location shown on the plat in SECTION B was plotted from field notes of actual surveys made by me or under my supervision, and that the same is true and correct to the best of my knowledge and belief.

Date Surveyed 11-29-62
Surveyed by Professional Engineer and Registered Surveyor <i>MBirdseye</i>
Auth: 67-21-2 NMS 1953 Ann.



INSTRUCTIONS FOR COMPLETION OF FORM C-128

1. Operator shall furnish and certify to the information called for in Section A.
2. Operator shall outline the dedicated acreage for *both* oil and gas wells on the plat in Section B.
3. A registered professional engineer or land surveyor registered in the State of New Mexico or approved by the Commission shall show on the plat the location of the well and certify this information in the space provided.
4. All distances shown on the plat must be from the outer boundaries of the Section.
5. If additional space is needed for listing owners and their respective interests as required in question 3 of Section A, please use space below.