

Submit 3 Copies To Appropriate District  
Office  
District I  
1625 N. French Dr., Hobbs, NM 88240  
District II  
811 South First, Artesia, NM 88210  
District III  
1000 Rio Brazos Rd., Aztec, NM 87410  
District IV  
2040 South Pacheco, Santa Fe, NM 87505

State of New Mexico  
Energy, Minerals and Natural Resources

OIL CONSERVATION DIVISION  
2040 South Pacheco  
Santa Fe, NM 87505

Form C-103  
Revised March 25, 1999

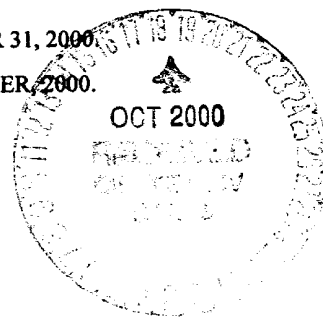
<b>SUNDRY NOTICES AND REPORTS ON WELLS</b> (DO NOT USE THIS FORM FOR PROPOSALS TO DRILL OR TO DEEPEN OR PLUG BACK TO A DIFFERENT RESERVOIR. USE "APPLICATION FOR PERMIT" (FORM C-101) FOR SUCH PROPOSALS.)		<b>WELL API NO.</b> 30-031-20857
<b>1. Type of Well:</b> Oil Well <input checked="" type="checkbox"/> Gas Well <input type="checkbox"/> Other <input type="checkbox"/>		<b>5. Indicate Type of Lease</b> STATE <input checked="" type="checkbox"/> FEE <input type="checkbox"/>
<b>2. Name of Operator</b> ENERDYNE LLC		<b>6. State Oil &amp; Gas Lease No.</b> LG-2779
<b>3. Address of Operator</b> P. O. BOX 502, ALBUQUERQUE, NM 87103		<b>7. Lease Name or Unit Agreement Name:</b>  STATE
<b>4. Well Location</b> Unit Letter <u>A</u> : <u>330</u> feet from the <u>NORTH</u> line and <u>330</u> feet from the <u>EAST</u> line Section <u>28</u> Township <u>20N</u> Range <u>9W</u> NMPM County <u>McKINLEY</u>		<b>8. Well No.</b> #28
<b>10. Elevation (Show whether DR, RKB, RT, GR, etc.)</b> 6422' GR		<b>9. Pool name or Wildcat</b> CHACO WASH MESAVERDE

11. Check Appropriate Box to Indicate Nature of Notice, Report or Other Data

NOTICE OF INTENTION TO:		SUBSEQUENT REPORT OF:	
PERFORM REMEDIAL WORK <input type="checkbox"/>	PLUG AND ABANDON <input type="checkbox"/>	REMEDIAL WORK <input checked="" type="checkbox"/>	ALTERING CASING <input type="checkbox"/>
TEMPORARILY ABANDON <input type="checkbox"/>	CHANGE PLANS <input type="checkbox"/>	COMMENCE DRILLING OPNS. <input type="checkbox"/>	PLUG AND ABANDONMENT <input type="checkbox"/>
PULL OR ALTER CASING <input type="checkbox"/>	MULTIPLE COMPLETION <input type="checkbox"/>	CASING TEST AND CEMENT JOB <input type="checkbox"/>	
OTHER: <input type="checkbox"/>		OTHER: <input type="checkbox"/>	

12. Describe proposed or completed operations. (Clearly state all pertinent details, and give pertinent dates, including estimated date of starting any proposed work). SEE RULE 1103. For Multiple Completions: Attach wellbore diagram of proposed completion or recompilation.

WELL BORE WILL BE TREATED AND PUT INTO PRODUCTION BY DECEMBER 31, 2000.  
WORK WILL COMMENCE THE LAST PART OF OCTOBER OR EARLY NOVEMBER, 2000.



I hereby certify that the information above is true and complete to the best of my knowledge and belief.

SIGNATURE [Signature] TITLE MEMBER DATE 10-12-00

Type or print name DON L. HANOSH, ENERDYNE LLC


Telephone No. 1-505-332-7807

(This space for State use)

APPROVED BY ORIGINAL SIGNED BY CHARLIE T. PERRY TITLE DEPUTY OIL & GAS INSPECTOR, DIST. #1

DATE OCT 18 2000

Conditions of approval, if any:



**LTR**



**Job separation sheet**

District I  
 PO Box 1988, Hobbs, NM 88241-1988  
 District II  
 PO Drawer DD, Artesia, NM 88211-0719  
 District III  
 808 Rio Brazos Rd., Aztec, NM 87410  
 District IV  
 PO Box 2088, Santa Fe, NM 87504-2088

OIL CONSERVATION DIVISION  
 PO Box 2088  
 Santa Fe, NM 87504-2088

☐ AMENDED REPORT

REQUEST FOR ALLOWABLE AND AUTHORIZATION TO TRANSPORT

Operator name and Address ENERDYNE LLC P.O. BOX 502 ALBUQUERQUE, NM 87103		OGRID Number 185239
		Reason for Filing Code CH
API Number 30 - 0 31-20857	Pool Name CHACO WASH MESAVERDE	Pool Code 11930
Property Code 004009	Property Name STATE	Well Number # 28

II. Surface Location

UL or lot no.	Section	Township	Range	Lot Ida	Feet from the	North/South Line	Feet from the	East/West line	County
A	28	20N	9W		330	FNL	330	FEL	McKINLEY

Bottom Hole Location

UL or lot no.	Section	Township	Range	Lot Ida	Feet from the	North/South line	Feet from the	East/West line	County
A	28	20N	9W		330	FNL	330	FEL	McKINLEY

Lee Code	Producing Method Code	Gas Connection Date	C-129 Permit Number	C-129 Effective Date	C-129 Expiration Date
P	P	N/A			

III. Oil and Gas Transporters

Transporter OGRID	Transporter Name and Address	POD	O/G	POD ULSTR Location and Description
	GR			

IV. Produced Water


POD	POD ULSTR Location and Description


V. Well Completion Data


Spud Date	Ready Date	TD	PBTD	Perforations

VI. Well Test Data

Date New Oil	Gas Delivery Date	Test Date	Test Length	Tbg. Pressure	Cog. Pressure
Choke Size	Oil	Water	Gas	AOF	Test Method

I hereby certify that the rules of the Oil Conservation Division have been complied with and that the information given above is true and complete to the best of my knowledge and belief.  
 Signature:   
 Printed name: DON L. HANOSH  
 Title: MANAGER, ENERDYNE LLC  
 Date: 12-7-99 Phone: 1-505-332-7807

OIL CONSERVATION DIVISION	
Approved by: 	Title: SUPERVISOR DISTRICT #3
Approval Date: DEC 10 1999	

If this is a change of operator fill in the OGRID number and name of the previous operator		ENERDYNE CORPORATION	PRES.	12-7-99
Previous Operator Signature 	Printed Name DON L. HANOSH	Title 007248	Date	