



STATE OF NEW MEXICO

ENERGY, MINERALS AND NATURAL RESOURCES DEPARTMENT

OIL CONSERVATION DIVISION

GARREY CARRUTHERS
GOVERNOR

January 29, 1988

POST OFFICE BOX 2088
STATE LAND OFFICE BUILDING
SANTA FE, NEW MEXICO 87504
(505) 827-5800

Marjorie M. and Robert M. Wilkinson
c/o Brana Corporation
First Interstate Building, Suite 1223
320 Gold Avenue, SW
Albuquerque, NM 87102

Attention: Morris B. Jones, President

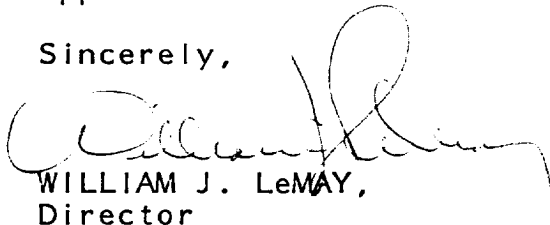
Administrative Order NSL-2465

Gentlemen:

Reference is made to your application for a non-standard location for your Jaco Well No. 3 to be located 600 feet from the North line and 1100 feet from the West line of Section 32, Township 20 North, Range 9 West, NMPM, Blackeye Mesaverde Pool, McKinley County, New Mexico. The NW/4 NW/4 of said Section 32 shall be dedicated to the proposed well and to the existing Jaco No. 55Y and Jaco No. 58. *& JACO #60*

By authority granted me under the provisions of Rule 104 F(1), the above-described unorthodox location is hereby approved.

Sincerely,


WILLIAM J. LeMAY,
Director

WJL/DRC/ag

cc: Oil Conservation Division - Aztec

RECEIVED
FEB 04 1988
OIL CON. DIV.
DIST. 3



CONSULTING PETROLEUM ENGINEERS

FIRST INTERSTATE BLDG. SUITE 1223
320 GOLD AVENUE, S.W.
ALBUQUERQUE, NEW MEXICO 87102

MORRIS B. JONES
PRESIDENT

TELEPHONE
505 - 247-8393

January 4, 1988

Mr. William J. LeMay, Director
State of New Mexico
Energy, Minerals and Natural Resources Department
Oil Conservation Division
Post Office Box 2088
Santa Fe, New Mexico 87501

Dear Mr. LeMay:


I would like to request administrative approval of an unorthodox location for the following well:

Operator: Marjorie M. & Robert M. Wilkinson
Well Locn: Jaco #3, 600' fnl and 1100' fwl of
sec. 32, T 20N, R 9W, McKinley Cpmnty.

The variance from standard spacing is caused by a large evaporative pond as shown on the attached C-102 form. There are two producing wells on this proration unit, both wells owned by Wilkinson.

All owners of leases offsetting this spacing unit have been notified of this request by certified mail on this date. A copy of this application has also been sent to each lease owner.

Very truly yours,


Morris B. Jones,
President

MBJ:eh

CC: Marjorie M. & Robert M. Wilkinson

Cerrillos Land Company

Enko Development Company

Bureau of Land Management

RECEIVED
FEB 17 1988
OIL CON. DIV
DIST. 3

OIL CONSERVATION DIVISION

STATE OF NEW MEXICO
ENERGY AND MINERALS DEPARTMENTP. O. BOX 2088
SANTA FE, NEW MEXICO 87501Form C-102
Revised 10-1-78

All distances must be from the outer boundaries of the Section.

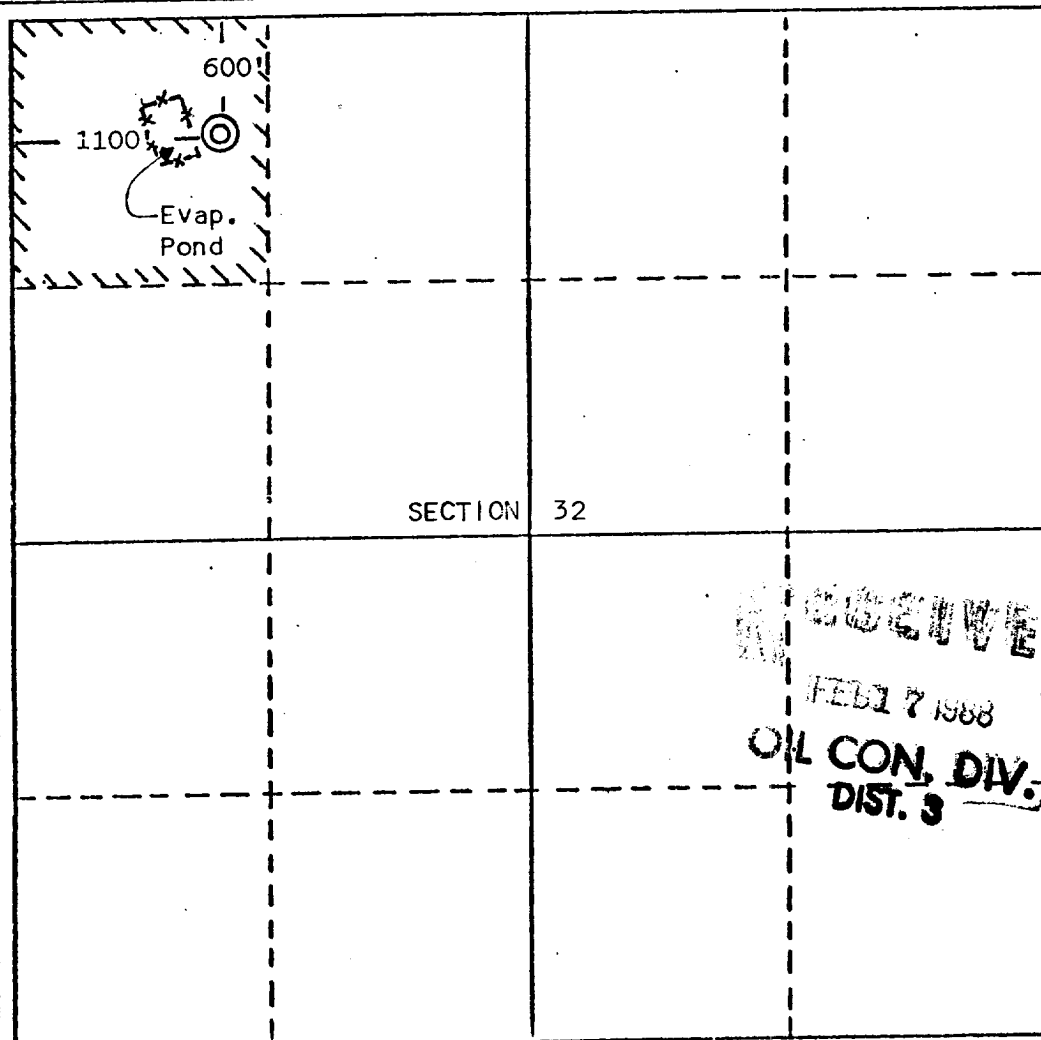
Operator Marjorie M. & Robert M. Wilkinson			Lease Jaco		Well No. 3
Unit Letter D	Section 32	Township 20 North	Range 9 West	County McKinley	
Actual Footage Location of Well: 600 feet from the North line and 1100 feet from the West line					
Ground Level Elev. 6515	Producing Formation Menefee(MV)		Pool Blackeye Mesaverde		Dedicated Acreage: 40.00 Acres

1. Outline the acreage dedicated to the subject well by colored pencil or hatchure marks on the plat below.
2. If more than one lease is dedicated to the well, outline each and identify the ownership thereof (both as to working interest and royalty).
3. If more than one lease of different ownership is dedicated to the well, have the interests of all owners been consolidated by communitization, unitization, force-pooling, etc?

☐ Yes ☐ No If answer is "yes," type of consolidation _____

If answer is "no," list the owners and tract descriptions which have actually been consolidated. (Use reverse side of this form if necessary.) _____

No allowable will be assigned to the well until all interests have been consolidated (by communitization, unitization, forced-pooling, or otherwise) or until a non-standard unit, eliminating such interests, has been approved by the Division.



CERTIFICATION

I hereby certify that the information contained herein is true and complete to the best of my knowledge and belief.

(Morris B. Jones, Engineer

Name

Position

Brana Corporation

Company

December 29, 1987

Date

EDGAR L. RISENHOVER
NEW MEXICO
5979
I hereby certify that the location shown on this plat was obtained from field notes of a survey made by me or under my supervision, and that the same is true and correct to the best of my knowledge and belief.

Date Surveyed

December 23, 1987

Registered Professional Engineer
and/or Land Surveyor

Edgar L. Risenhoover

Certificate No. 5979

Edgar L. Risenhoover, L.S.

0 330 660 990 1320 1650 1980 2310 2640 2970 3300 3630 3960 4290 4620 4950 5280 5610 5940 6270 6600

**NEW MEXICO OIL CONSERVATION COMMISSION
WELL LOCATION AND ACREAGE DEDICATION PLAT**

Form C-102
Supersedes C-128
Effective 1-1-65

All distances must be from the outer boundaries of the Section.

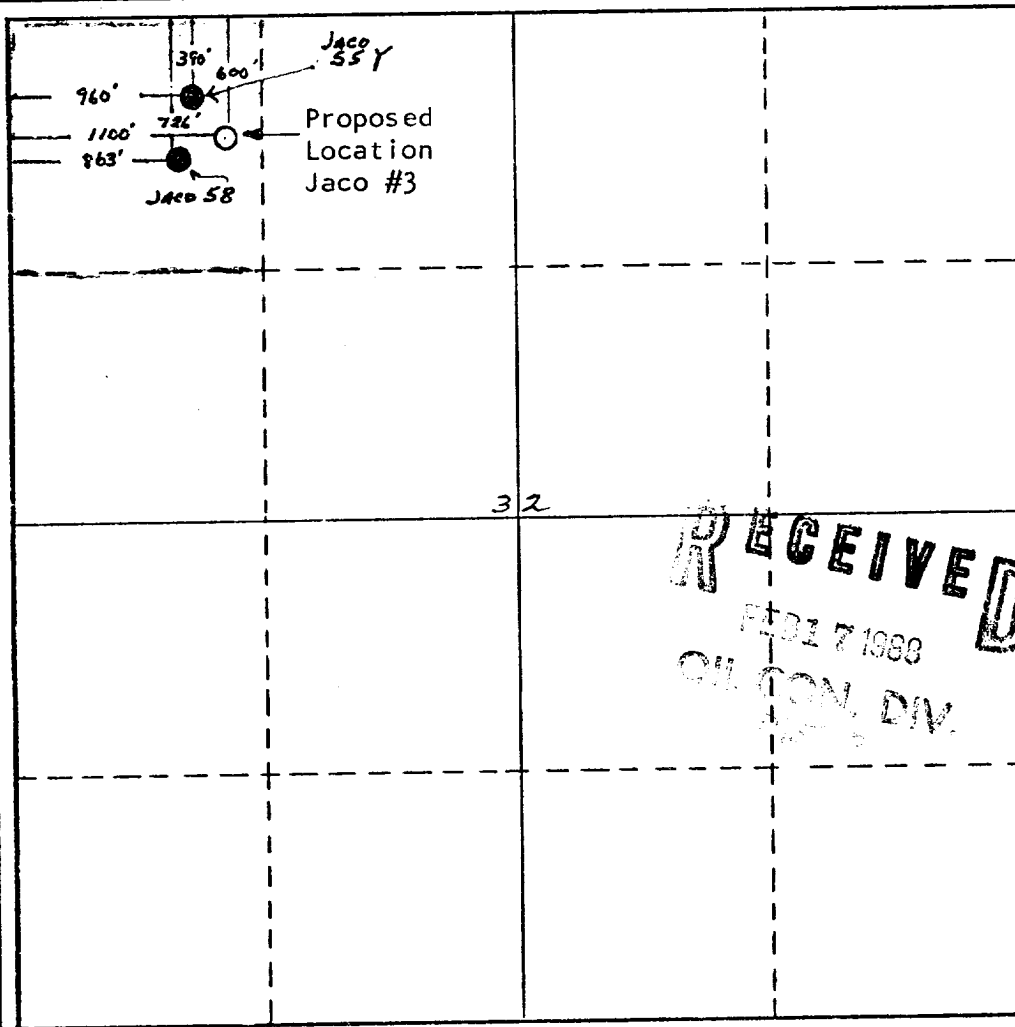
Operator			Lease		Well No.
Unit Letter	Section	Township	Range	County	
Actual Footage Location of Well:					
feet from the		line and	feet from the		line
Ground Level Elev:	Producing Formation	Pool	Dedicated Acreage:		Acres

1. Outline the acreage dedicated to the subject well by colored pencil or hachure marks on the plat below.
2. If more than one lease is dedicated to the well, outline each and identify the ownership thereof (both as to working interest and royalty).
3. If more than one lease of different ownership is dedicated to the well, have the interests of all owners been consolidated by communitization, unitization, force-pooling, etc?

☐ Yes ☐ No If answer is "yes," type of consolidation _____

If answer is "no," list the owners and tract descriptions which have actually been consolidated. (Use reverse side of this form if necessary.) _____

No allowable will be assigned to the well until all interests have been consolidated (by communitization, unitization, forced-pooling, or otherwise) or until a non-standard unit, eliminating such interests, has been approved by the Commission.



CERTIFICATION

I hereby certify that the information contained herein is true and complete to the best of my knowledge and belief.

Name

Position

Company

Date

I hereby certify that the well location shown on this plat was plotted from field notes of actual surveys made by me or under my supervision, and that the same is true and correct to the best of my knowledge and belief.

Date Surveyed

Registered Professional Engineer
and/or Land Surveyor

Certificate No.

