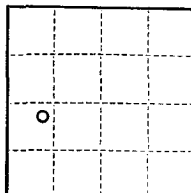


(SUBMIT IN TRIPLICATE)

UNITED STATES  
DEPARTMENT OF THE INTERIOR  
GEOLOGICAL SURVEYIndian Agency Willow River,  
Arizona  
Allottee 750  
Lease No. 14-20-003-230

R 5 W

## SUNDRY NOTICES AND REPORTS ON WELLS

NOTICE OF INTENTION TO DRILL	<input checked="" type="checkbox"/>	SUBSEQUENT REPORT OF WATER SHUT-OFF	
NOTICE OF INTENTION TO CHANGE PLANS		SUBSEQUENT REPORT OF SHOOTING OR ACIDIZING	
NOTICE OF INTENTION TO TEST WATER SHUT-OFF		SUBSEQUENT REPORT OF ALTERING CASING	
NOTICE OF INTENTION TO REDRILL OR REPAIR WELL		SUBSEQUENT REPORT OF REDRILLING OR REPAIR	
NOTICE OF INTENTION TO SHOOT OR ACIDIZE		SUBSEQUENT REPORT OF ABANDONMENT	
NOTICE OF INTENTION TO PULL OR ALTER CASING		SUPPLEMENTARY WELL HISTORY	
NOTICE OF INTENTION TO ABANDON WELL			

(INDICATE ABOVE BY CHECK MARK NATURE OF REPORT, NOTICE, OR OTHER DATA)

May

14, 19

02

Well No. 1 is located 210 ft. from N line and 990 ft. from E line of sec. 21  
NE/4 of NW/4 of SW/4 of Sec. 25 T-20-N R-5-W NMPM  
(1/4 Sec. and Sec. No.) (Twp.) (Range) (Meridian)  
Willcox (Gallup-Oil) McKinley New Mexico  
(Field) (County or Subdivision) (State or Territory)


The elevation of the derrick floor above sea level is \_\_\_\_\_ ft. Ground elevation is 6720 feet.

## DETAILS OF WORK

(State names of and expected depths to objective sands; show sizes, weights, and lengths of proposed casings; indicate mudding jobs, cementing points, and all other important proposed work)

This well is to be known as Austral Oil Company Incorporated, Salvador Toleno Hairs (GAC7) #1 and is to be drilled to 6,000 feet. This will be a Gallup, oil test. The surface casing is to be 9-1/2" O.D. and set at 200 feet and cemented full length with approximately 150 sacks of cement. In productive, 5-1/2" production casing will be set through the lowermost productive sand with quantity of cement used to be determined from depths of sands to be protected. The well is to be drilled with mud for full length.

I understand that this plan of work must receive approval in writing by the Geological Survey before operations may be commenced.

Company Austral Oil Company IncorporatedAddress 500 San Jacinto BuildingHouston 2, TexasBy Roy CopelandTitle Drilling Superintendent

10

NEW MEXICO OIL CONSERVATION COMMISSION  
Well Location and Acreage Dedication Plat

Section A.

Date May 11, 1962

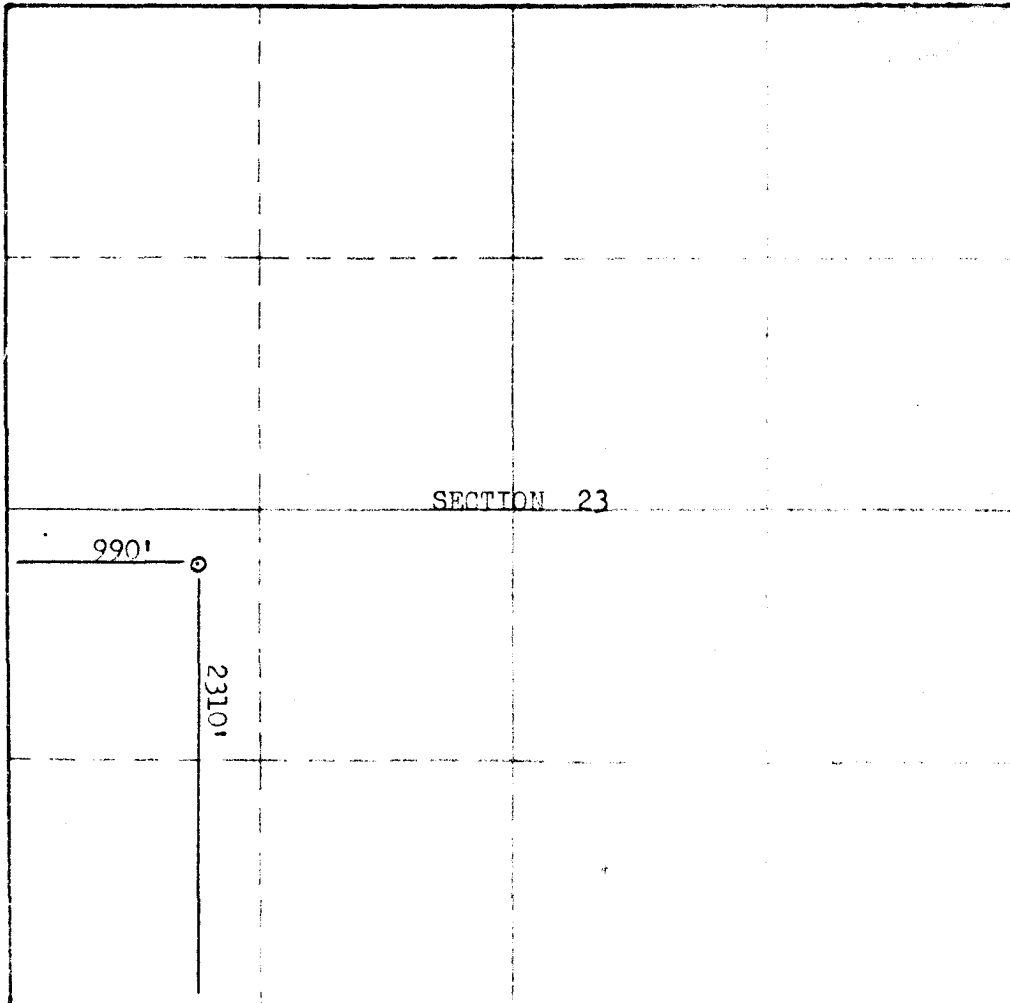
Operator AUSTRAL OIL CO. Lease SALVADOR TOLEDO HEIRS (6207)  
Well No. 1 Unit Letter L Section 23 Township 20 N Range 5 W NMTM  
Located 2310 Feet From south Line, 990 Feet From west Line  
County McKinley G. L. Elevation 6720 Dedicated Acreage 40 (NW SW) Acres  
Name of Producing Formation Undesignated Gallup Pool Wildcat

1. Is the Operator the only owner\* in the dedicated acreage outlined on the plat below?  
Yes X No       .
2. If the answer to question one is "no," have the interests of all the owners been consolidated by communitization agreement or otherwise? Yes        No       . If answer is "yes," Type of Consolidation
3. If the answer to question two is "no," list all the owners and their respective interests below:

Owner

Land Description

Section B



This is to certify that the information in Section A above is true and complete to the best of my knowledge and belief.

AUSTRAL OIL CO.

(Operator)

(Representative)

300 San Jacinto Bldg.

Address

Houston 2, Texas

This is to certify that the well location shown on the plat in Section B was plotted from field notes of actual surveys made by me or under my supervision and that the same is true and correct to the best of my knowledge and belief.

Date Surveyed May 10, 1962

Stephen H. Kinney

Registered Professional Engineer and/or Land Surveyor.

Certificate No. 803