

NO. OF COPIES RECEIVED

DISTRIBUTION	5
SANTA FE	1
FILE	1
U.S.G.S.	2
LAND OFFICE	
OPERATOR	1

# NEW MEXICO OIL CONSERVATION COMMISSION

Form C-101  
Revised 1-1-65

5A. Indicate Type of Lease  
STATE ☐ FEE ☒

5. State Oil & Gas Lease No.  
\*\*\*\*\*

## APPLICATION FOR PERMIT TO DRILL, DEEPEN, OR PLUG BACK


1a. Type of Work b. Type of Well OIL WELL <input checked="" type="checkbox"/> GAS WELL <input type="checkbox"/> OTHER <input type="checkbox"/> SINGLE ZONE <input checked="" type="checkbox"/> MULTIPLE ZONE <input type="checkbox"/>		DRILL <input checked="" type="checkbox"/> DEEPEN <input type="checkbox"/> PLUG BACK <input type="checkbox"/>		7. Unit Agreement Name *****
2. Name of Operator <b>Shelly Oil Company</b>		3. Address of Operator <b>P. O. Box 736 - Hobbs, New Mexico</b>		8. Farm or Lease Name <b>Santa Fe "G"</b>
4. Location of Well UNIT LETTER <b>"G"</b> LOCATED <b>1980</b> FEET FROM THE <b>North</b> LINE AND <b>1980</b> FEET FROM THE <b>East</b> LINE OF SEC. <b>28</b> TWP. <b>18N</b> RGE. <b>2W</b> NMPM		9. Well No. <b>1</b>		10. Field and Pool, or Wildcat <b>Hopah Gallup</b>
21. Elevations (Show whether DF, RT, etc.) <b>6830' or</b>		21A. Kind & Status Plug. Bond <b>Blanket Bond #1253688</b>		12. County <b>McKinley</b>
21B. Drilling Contractor <b>Crane Drilling Co.</b>		22. Approx. Date Work will start <b>JUN 18 1966</b>		

### PROPOSED CASING AND CEMENT PROGRAM

SIZE OF HOLE	SIZE OF CASING	WEIGHT PER FOOT	SETTING DEPTH	SACKS OF CEMENT	EST. TOP
9-7/8"	7-5/8"	24#	50'	25	Surface
6-3/4"	4-1/2"	9.5#	1965'	100	1500'

The 7-5/8" casing will be cemented by hand with approximately 25 sacks of cement. The Pump and Plug Process will be used on cementing the 4-1/2" casing string. The 4-1/2" casing will be perforated and the Gallup Formation treated with approximately 25,000 gallons of oil and 25,000 20-40 sand.

APPROVAL VALID  
FOR 90 DAYS UNLESS  
DRILLING COMMENCED,  
EXPIRES 9-11-66



IN ABOVE SPACE DESCRIBE PROPOSED PROGRAM: IF PROPOSAL IS TO DEEPEN OR PLUG BACK, GIVE DATA ON PRESENT PRODUCTIVE ZONE AND PROPOSED NEW PRODUCTIVE ZONE. GIVE BLOWOUT PREVENTER PROGRAM, IF ANY.

I hereby certify that the information above is true and complete to the best of my knowledge and belief.

Signed (ORIGINAL) H. E. Arnold Title District Superintendent Date JUN 10 1966

(This space for State Use)

Original Signed by Emery C. Arnold  
APPROVED BY \_\_\_\_\_ TITLE SUPERVISOR DIST. #3 DATE JUN 13 1966

CONDITIONS OF APPROVAL, IF ANY:

# NEW MEXICO OIL CONSERVATION COMMISSION WELL LOCATION AND ACERAGE DEDICATION PLAT

All distances must be from the outer boundaries of the Section

Operator <b>Skelly Oil Company</b>			Lease <b>Santa Fe C</b>		Well No. <b>141</b>
Unit Letter <b>6</b>	Section <b>28</b>	Township <b>18 North</b>	Range <b>8 West</b>	County <b>McKinley</b>	
Actual Footage Location of Well:					
<b>1980</b> feet from the <b>North</b> line and		<b>1980</b> feet from the <b>East</b> line			
Ground Level Elev. <b>6830</b>	Producing Formation <b>Gallup</b>	Pool <b>Keypah</b>	Dedicated Acreage: <b>1.0</b> Acres		

1. Outline the acreage dedicated to the subject well by colored pencil or hachure marks on the plat below.
2. If more than one lease is dedicated to the well, outline each and identify the ownership thereof (both as to working interest and royalty).
3. If more than one lease of different ownership is dedicated to the well, have the interests of all owners been consolidated by communitization, unitization, force-pooling, etc?

( ) Yes ( ) No If answer is "yes," type of consolidation .....

If answer is "no," list the owners and tract descriptions which have actually consolidated. (Use reverse side of this form if necessary.) .....

No allowable will be assigned to the well until all interests have been consolidated (by communitization, unitization, forced-pooling, or otherwise) or until a non standard unit, eliminating such interests, has been approved by the Commission.

## CERTIFICATION


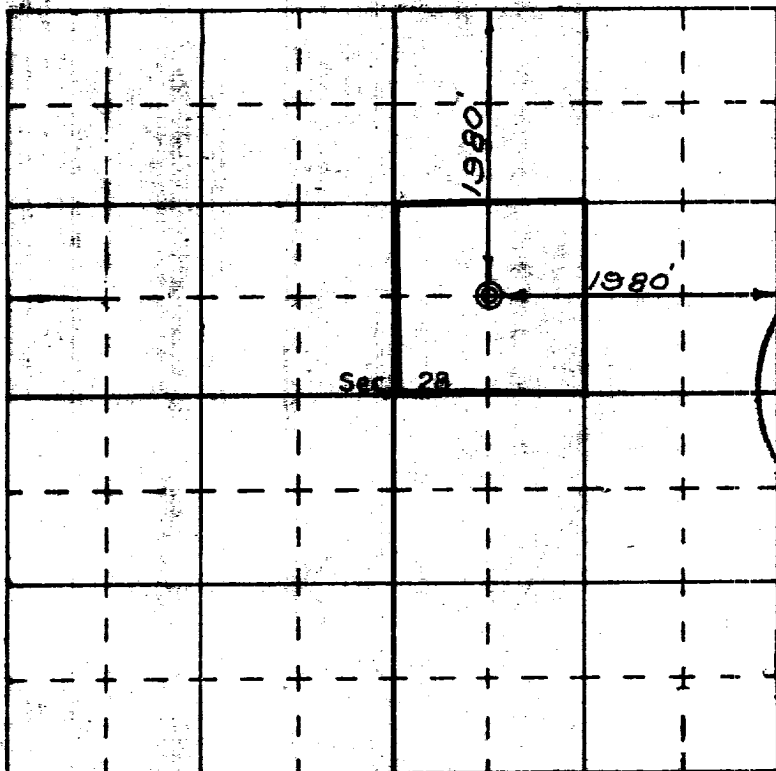
I hereby certify that the information contained herein is true and complete to the best of my knowledge and belief.

Name **(ORIGINAL) H. E. Asb**

Position **District Superintendent**

Company **Skelly Oil Company**

**JUN 10 1966**



I hereby certify that the well location shown on this plat was plotted from field notes of actual surveys made by me or under my supervision, and that the same is true and correct to the best of my knowledge and belief.

Date Subscribed **May 26, 1966**

Registered Professional Engineer and/or Land Surveyor

Certificate No. **3602**