

NEW MEXICO OIL CONSERVATION COMMISSION

SANTA FE, NEW MEXICO

7-3-58

APPLICATION FOR DUAL COMPLETION

Field Name Otero Ranch		County Rio Arriba		Date 9-17-65
Operator Continental Oil Company		Lease Northeast Haynes Apache		Well No. 5
Location of Well E	Unit 22	Section 24N	Township 5W	Range 5W

1. Has the New Mexico Oil Conservation Commission heretofore authorized the dual completion of a well in these same pools or in the same zones within one mile of the subject well? YES ☒ NO ☐

2. If answer is yes, identify one such instance: Order No. **MC-1480**; Operator, Lease, and Well No.: **Continental Oil Company, Northeast Haynes Apache Well No. 9, Unit A, Section 21, T24N, R5W**

3. The following facts are submitted:	Upper Zone	Lower Zone
a. Name of reservoir	Ballard Pictured Cliffs	Otero Gallup
b. Top and Bottom of Pay Section (Perforations)	2400'-2463' (Proposed)	5643'-5860' (Existing)
c. Type of production (Oil or Gas)	Gas	Oil
d. Method of Production (Flowing or Artificial Lift)	Flow	Artificial Lift

4. The following are attached. (Please mark YES or NO)

- Yes** a. Diagrammatic Sketch of the Dual Completion, showing all casing strings, including size and setting, top of cement, perforated intervals, tubing strings, including diameters and setting depth, location and type of packers and side door chokes, and such other information as may be pertinent.
- Yes** b. Plat showing the location of all wells on applicant's lease, all offset wells on offset leases, and the names and addresses of operators of all leases offsetting applicant's lease.
- Yes** c. Waivers consenting to such dual completion from each offset operator, or in lieu thereof, evidence that said offset operators have been furnished copies of the application.*
- Yes** d. Electrical log of the well or other acceptable log with tops and bottoms of producing zones and intervals of perforation indicated thereon. (If such log is not available at the time application is filed, it shall be submitted as provided by Rule 112-A.)

5. List all offset operators to the lease on which this well is located together with their correct mailing address.

Gulf Oil Company, Petroleum Building, Roswell, New Mexico

El Paso Natural Gas Products Company, P. O. Box 977, Farmington, New Mexico

Amerada Petroleum Corporation, West Building, Durango, Colorado

6. Were all operators listed in Item 5 above notified and furnished a copy of this application? YES ☒ NO ☐ If answer is yes, give date of such notification **9-17-65**

CERTIFICATE: I, the undersigned, state that I am the **District Manager** of the **Continental Oil** (company), and that I am authorized by said company to make this report; and that this report was prepared under my supervision and direction and that the facts stated therein are true, correct and complete to the best of my knowledge.

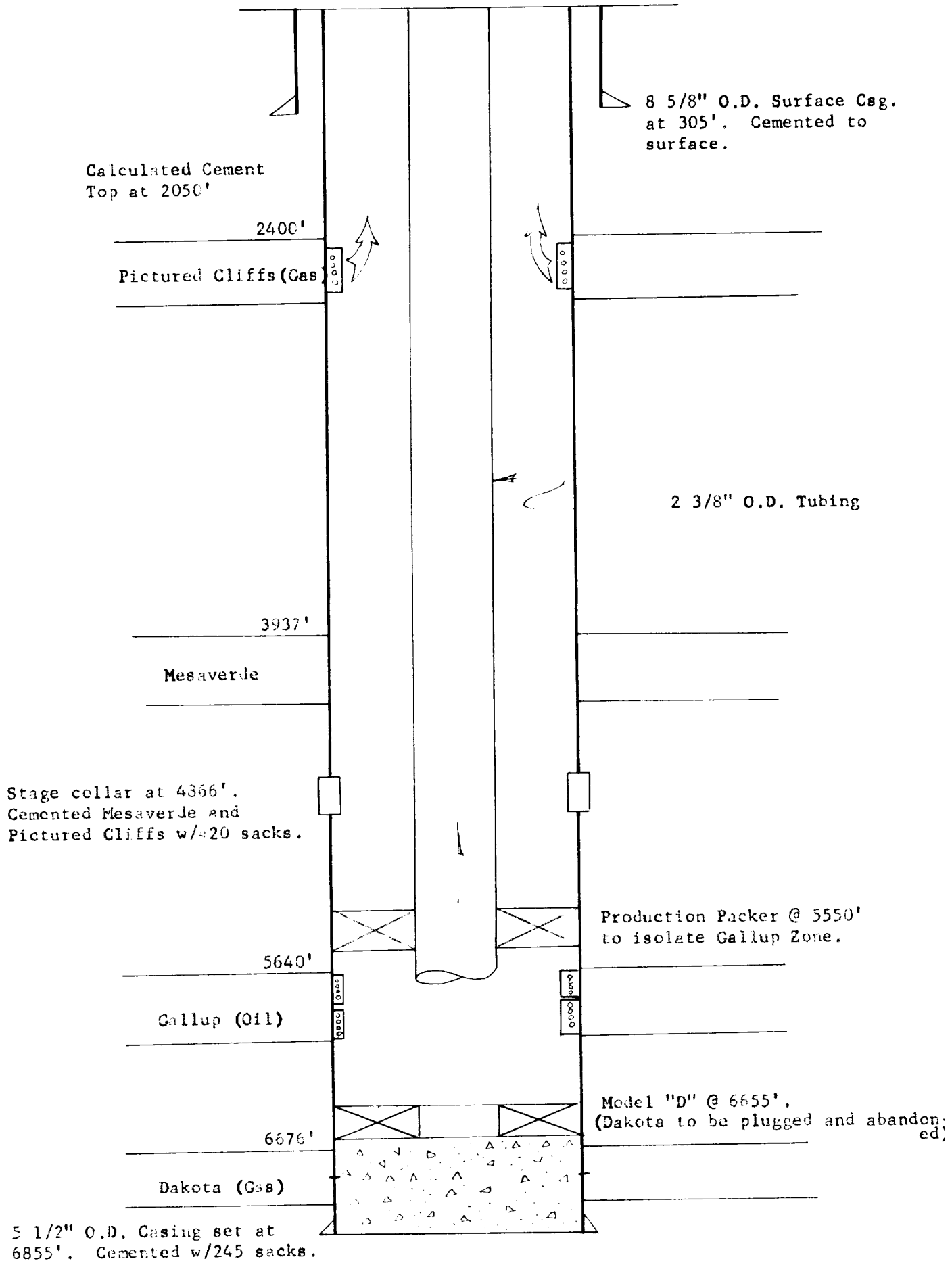
Original Signed By:

H. D. HALEY

Signature

* Should waivers from all offset operators not accompany an application for administrative approval, the New Mexico Oil Conservation Commission will hold the application for a period of twenty (20) days from date of receipt by the Commission's Santa Fe office. If, after said twenty-day period, no protest nor request for hearing is received by the Santa Fe office, the application will then be processed.

NOTE: If the proposed dual completion will result in an unorthodox well location and/or a non-standard proration unit in either or both of the producing zones, then separate application for approval of the same should be filed simultaneously with this application.

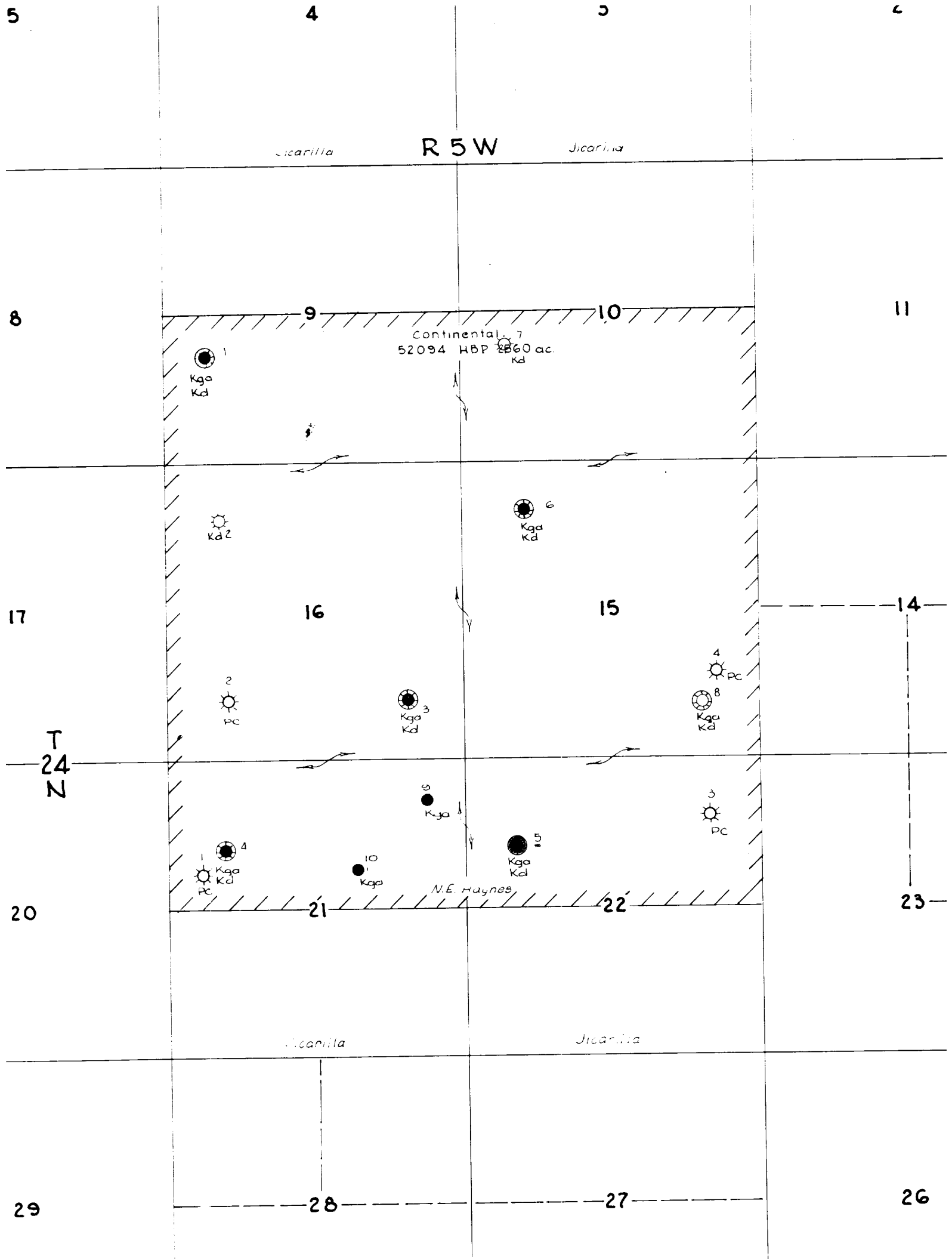




NORTHEAST HAYNES WELL NO. 5

Unit E, Section 22, T24N, R5W,
Rio Arriba County, New Mexico

PROPOSED DUAL COMPLETION

(Gallup-Pictured Cliffs)



 CONTINENTAL OIL COMPANY 		
PRODUCTION DEPARTMENT		
DRAWN _____	SCALE <u>1" = 2000'</u>	FILE NO. _____
CHECKED _____	DATE _____	
APPROVED _____	SHEET _____ OF _____	
NE. HAYNES		
RO ARriba CO., NEW MEXICO		