



COPY TO O. C. G.

UNITED STATES
DEPARTMENT OF THE INTERIOR
GEOLOGICAL SURVEY
P. O. Box 965
Farmington, New Mexico

IN REPLY REFER TO:

May 7, 1956

Humble Oil & Refining Company
Box 1600
Midland, Texas

Re: Jicarilla Contract #39

Gentlemen:

Receipt is acknowledged of your "Notice of Intention to Drill" dated May 1, 1956 covering your well No. 5 Jicarilla Apache Tribe of Indian "C" in SW $\frac{1}{4}$ SW $\frac{1}{4}$ sec. 33, T. 24 N., R. 5 W., N.M.P.M., Rio Arriba County, New Mexico, Otero Pie Cliffs pool.

Your proposed work is hereby approved subject to compliance with the provisions of the "Oil and Gas Operating Regulations" revised May 25, 1942, a copy of which will be sent to you on request, and subject to the following conditions:

1. Drilling operations so authorized are subject to the attached sheet for general conditions of approval.
2. Furnish copies of all logs.



Very truly yours,

Jerry W. Long
Acting District Engineer

JL:Long:ao
cc - Jicarilla Agency



UNITED STATES
DEPARTMENT OF THE INTERIOR
GEOLOGICAL SURVEY



Form 9-331 b
(April 1952)

(SUBMIT IN TRIPLICATE)

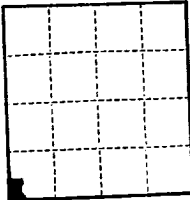
Indian Agency Alamogordo

Contract No. 20

Allottee Company

Lease No. 163118

UNITED STATES
DEPARTMENT OF THE INTERIOR
GEOLOGICAL SURVEY



See Attached Map

SUNDRY NOTICES AND REPORTS ON WELLS

NOTICE OF INTENTION TO DRILL	<input checked="" type="checkbox"/>	SUBSEQUENT REPORT OF WATER SHUT-OFF	
NOTICE OF INTENTION TO CHANGE PLANS		SUBSEQUENT REPORT OF SHOOTING OR ACIDIZING	
NOTICE OF INTENTION TO TEST WATER SHUT-OFF		SUBSEQUENT REPORT OF ALTERING CASING	
NOTICE OF INTENTION TO REDRILL OR REPAIR WELL		SUBSEQUENT REPORT OF REDRILLING OR REPAIR	
NOTICE OF INTENTION TO SHOOT OR ACIDIZE		SUBSEQUENT REPORT OF ABANDONMENT	
NOTICE OF INTENTION TO PULL OR ALTER CASING		SUPPLEMENTARY WELL HISTORY	
NOTICE OF INTENTION TO ABANDON WELL			

(INDICATE ABOVE BY CHECK MARK NATURE OF REPORT, NOTICE, OR OTHER DATA)

JUANILLA ARAGON
STATE OF TEXAS

Midland, Texas May 1, 1960

Well No. 8 is located 800 ft. from SW line and 800 ft. from W line of sec. 35

SW 1/4 Sec. 35
(1/4 Sec. and Sec. No.)

T-24-N R-24-E
(Twp.) (Range)

NMPM
(Meridian)

Other Pictured Cliffs Int.
(Field)

San Antonio
(County or Subdivision)

New Mexico
(State or Territory)

The elevation of the derrick floor above sea level is later ft.

DETAILS OF WORK

(State names of and expected depths to objective sands; show sizes, weights, and lengths of proposed casings; indicate mudding jobs, cementing points, and all other important proposed work)

CASING PROGRAM
8-1/2" 14' 2400'
8-1/2" 14' 2400'

CEMENTING PROGRAM
Cement to surface
Cement back to 8-5/8" cas.

CORING PROGRAM
None

Proposed total depth 2400 feet to test Pictured Cliffs. Halliburton method of cementing to be used. Low water loss mud with diesel oil additive.

I understand that this plan of work must receive approval in writing by the Geological Survey before operations may be commenced.

Company Exxon Oil & Refining Co.

Address Box 1000

Midland, Texas

By [Signature]

Title Division Chief Clerk

1944

1944

1944

1944

1944

1944

1944

1944

1944

1944

1944

1944

1944

1944

1944

1944

1944

1944

1944

1944

1944

1944

1944

1944

1944

1944

1944

1944

1944

1944

