

(SUBMIT IN TRIPLICATE)

UNITED STATES
DEPARTMENT OF THE INTERIOR
GEOLOGICAL SURVEY

Budget Bureau No. 42-R358.4.
Form Approved.

Land Office **Santa Fe**
Lease No. **NM 052661**
Unit _____

SUNDRY NOTICES AND REPORTS ON WELLS

NOTICE OF INTENTION TO DRILL.....	<input checked="" type="checkbox"/>	SUBSEQUENT REPORT OF WATER SHUT-OFF.....
NOTICE OF INTENTION TO CHANGE PLANS.....	<input checked="" type="checkbox"/>	SUBSEQUENT REPORT OF SHOOTING OR ACIDIZING.....
NOTICE OF INTENTION TO TEST WATER SHUT-OFF.....	<input type="checkbox"/>	SUBSEQUENT REPORT OF ALTERING CASING.....
NOTICE OF INTENTION TO RE-DRILL OR REPAIR WELL.....	<input type="checkbox"/>	SUBSEQUENT REPORT OF RE-DRILLING OR REPAIR.....
NOTICE OF INTENTION TO SHOOT OR ACIDIZE.....	<input type="checkbox"/>	SUBSEQUENT REPORT OF ABANDONMENT.....
NOTICE OF INTENTION TO PULL OR ALTER CASING.....	<input type="checkbox"/>	SUPPLEMENTARY WELL HISTORY.....
NOTICE OF INTENTION TO ABANDON WELL.....	<input type="checkbox"/>	

(INDICATE ABOVE BY CHECK MARK NATURE OF REPORT, NOTICE, OR OTHER DATA)

December 26, 1962

Well No. **1** is located **1850** ft. from **XXX** line and **836** ft. from **XXX** line of sec. **33**

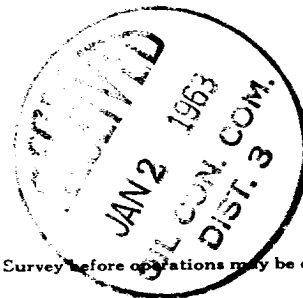
SW/4 Section 33 **24 North** **2 West** **NMPM**
(1/4 Sec. and Sec. No.) (Twp.) (Range) (Meridian)
So Blanco Pictured Cliffs **Rio Arriba** **New Mexico**
(Field) (County or Subdivision) (State or Territory)

The elevation of the ~~surface~~ **ground** floor above sea level is **7227** ft.

DETAILS OF WORK

(State names of and expected depths to objective sands; show sizes, weights, and lengths of proposed casings; indicate mudding jobs, cementing points, and all other important proposed work)

To change location from: **790'** from the South line and **790'** from the West line
To: **1850'** from the Southline and **836'** from the West line.



I understand that this plan of work must receive approval in writing by the Geological Survey before operations may be commenced.

Company **Sher-Alan Oil Company**
Address **1402 Denver U. S. National Center**
Denver, Colorado

By **Richard S. Hunt**
Title **Mgr. of Lands & Explorations**

ORIGINAL SIGNED BY
RICHARD S

NEW MEXICO OIL CONSERVATION COMMISSION

Well Location and Acreage Dedication Plat

Section A.

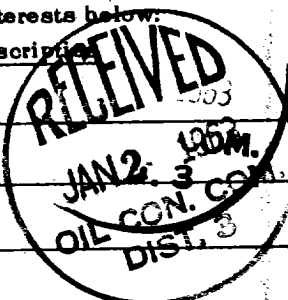
Date December 21, 1962

Operator SHAR - ALAN OIL COMPANY Lease TAMARA
 Well No. 1 Unit Letter L Section 33 Township 24 NORTH Range 2 WEST NMPM
 Located 1850 Feet From the SOUTH Line, 836 Feet From the WEST Line
 County RIO ARriba G. L. Elevation 7227.0' Dedicated Acreage 240 - 100 Acres
 Name of Producing Formation Placered Cliffs Pool to be named Placered Cliffs

1. Is the Operator the only owner in the dedicated acreage outlined on the plat below?
 Yes No
2. If the answer to question one is "no", have the interests of all the owners been consolidated by communization agreement or otherwise? Yes No . If answer is "yes", Type of Consolidation.
3. If the answer to question two is "no", list all the owners and their respective interests below.

Owner:

Land Description:

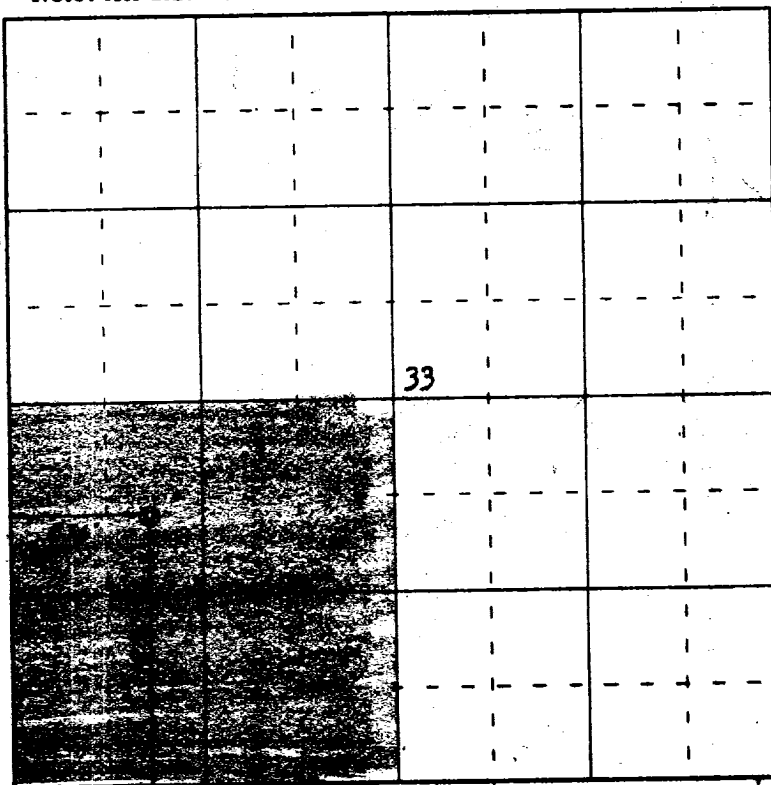


Section B.

Note: All distances must be from outer boundaries of section.

This is to certify that the information in Section A above is true and complete to the best of my knowledge and belief.

Sharon Oil Company ORIGINAL SIGNED BY
 (Operator) RICHARD S. HUNT
Richard S. Hunt, Sgr. of Map Lands &
 (Representative) Explorations
1422 Avenue B. S. National Center
 (Address)
Denver 2, Colorado



0 330 660 990 1320 1650 1980 2310 2640 2970 3300 3630 3960 4290 4620 4950 5280 5610 5940 6270 6600 6930 7260 7590 7920 8250 8580 8910 9240 9570 9900 0

Scale 4 inches equal 1 mile

This is to certify that the above plat was prepared from field notes of actual surveys made by me or under my supervision and that the same are true and correct to the best of my knowledge and belief.

Date Surveyed 20 December 1962

James P. Leese
 Registered Professional Engineer and/or Land Surveyor
 James P. Leese, N. Mex. Reg. No. 1463

