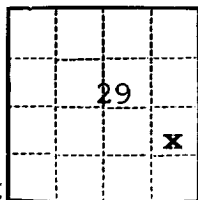


5-USGS, 1-PEI, 1-Reese, 1-Skelly, 1-SOT, 1-Bedford Wynne,

1-Donosky

Form 9-231a  
(Feb. 1961)

Budget Bureau No. 42-R358.4.  
Approval expires 12-31-60.



(SUBMIT IN TRIPLICATE)

UNITED STATES  
DEPARTMENT OF THE INTERIOR  
GEOLOGICAL SURVEY

Land Office Santa Fe

Lease No. SF 079428

Unit ~~SF 070532~~

SUNDRY NOTICES AND REPORTS ON WELLS

NOTICE OF INTENTION TO DRILL	<input checked="" type="checkbox"/>	SUBSEQUENT REPORT OF WATER SHUT-OFF
NOTICE OF INTENTION TO CHANGE PLANS		SUBSEQUENT REPORT OF SHOOTING OR ACIDIZING
NOTICE OF INTENTION TO TEST WATER SHUT-OFF		SUBSEQUENT REPORT OF ALTERING CASING
NOTICE OF INTENTION TO RE-DRILL OR REPAIR WELL		SUBSEQUENT REPORT OF RE-DRILLING OR REPAIR
NOTICE OF INTENTION TO SHOOT OR ACIDIZE		SUBSEQUENT REPORT OF ABANDONMENT
NOTICE OF INTENTION TO PULL OR ALTER CASING		SUPPLEMENTARY WELL HISTORY
NOTICE OF INTENTION TO ABANDON WELL		

RECEIVED  
OCT 22 1962  
U. S. GEOLOGICAL SURVEY  
SANTA FE, NEW MEXICO

(INDICATE ABOVE BY CHECK MARK NATURE OF REPORT, NOTICE, OR OTHER DATA)

October 22, 1962

Sperling

Well No. 1-29 is located 1850 ft. from [S] line and 890 ft. from [E] line of sec. 29

SE/4 29 24N 6W NMP  
( $\frac{1}{4}$  Sec. and Sec. No.) (Twp.) (Range) (Meridian)

Devils Fork Ext. Rio Arriba New Mexico  
(Field) (County or Subdivision) (State or Territory)

ungr. grnd.

The elevation of the derrick floor above sea level is 6916 ft.

DETAILS OF WORK

(State names of and expected depths to objective sands; show sizes, weights, and lengths of proposed casings; indicate mudding jobs, cementing points, and all other important proposed work)

A 12½" hole will be drilled to approximately 200' & 8-5/8" casing cemented to surface with 125 sx. of cmt. A 7-7/8" hole will be drilled to approximately 5900 ft. & 4-1/2" casing will be run to T.D. & cmt'd with 150 sx. of cement. ~~GP~~ will then be perf. & SWF & well completed. *Gal*

I understand that this plan of work must receive approval in writing by the Geological Survey before operations may be commenced.

Company Petroleum Exploration, Inc. of Texas

Address P. O. Box 2009

Amarillo, Texas

By Morris B. Jones

Title Engineer

ILLEGIBLE

NEW MEXICO OIL CONSERVATION COMMISSION

Well Location and Acreage Dedication Plat

Date October 22, 1962

Operator Petroleum Exploration Inc. of Texas Lease Spanking  
Well No. 1500 Unit Letter I Section 29 Township 24 North Range 6 West  
Located 1500 Feet From South Line, 890 Feet From East  
County Brewster G. L. Elevation 6916 Dedicated Acreage 320  
Name of Producing Formation Gallup Pool Devils Fork Ext.

1. Is the Operator the only owner\* in the dedicated acreage outlined on the plat below?  
Yes x No
2. If the answer to question one is "no," have the interests of all the owners been consolidated  
by communitization agreement or otherwise? Yes        No       . If answer is "yes,"  
Type of Consolidation
3. If the answer to question two is "no," list all the owners and their respective interests

Owner

Land Description

Acreage being earned under farmouts

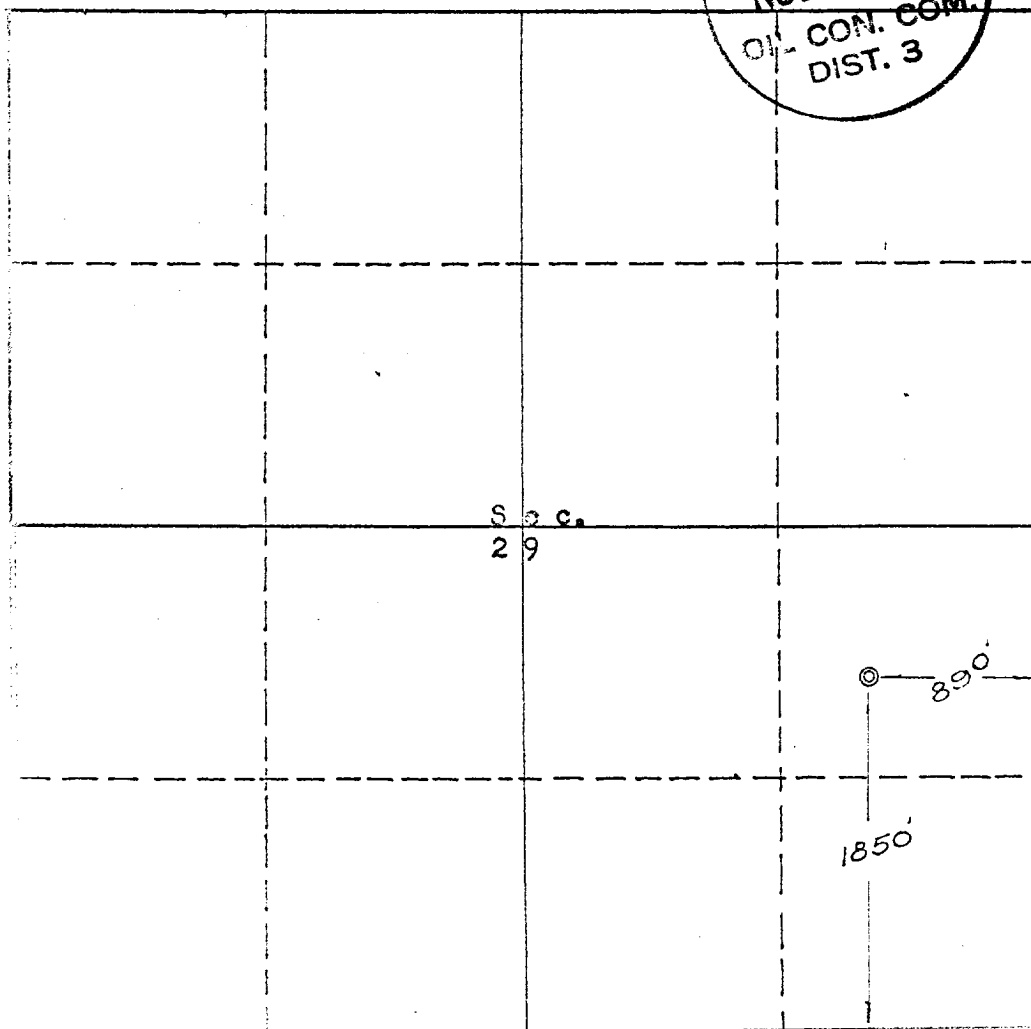
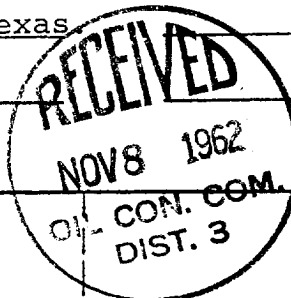
from Skelly and Standard of Texas

RECEIVED

OCT 25 1962

U. S. GEOLOGICAL SURVEY  
FARMINGTON, NEW MEXICO

Section. B



This is to certify that the information in Section B above is true and correct to the best of my knowledge and belief.

Petroleum Exploration, Inc. of Texas

(Operator)

Lewis C. Jameson

(Representative)

Geologist

Box 2009, Amarillo, Texas

Address

This is to certify that the well location shown on the plat in Section B was plotted from field notes of actual surveys made by me or under my supervision and that the same is true and correct to the best of my knowledge and belief.

Date Surveyed Oct. 17, 1962

Ernest V. Echolaw

Ernest V. Echolaw  
Registered Land Surveyor.

Certificate No. 3602

NEW MEXICO OIL CONSERVATION COMMISSION

Well Location and Acreage Dedication Plat

Section A.

Date \_\_\_\_\_

Operator Patroleum Exploration Inc. of Texas Lease Sparling  
Well No. 1-29 Unit Letter I Section 29 Township 24 North Range 6 West NMP  
Located 1850 Feet From South Line, 890 Feet From East Line  
County Rio Arriba G. L. Elevation 6916 Dedicated Acreage \_\_\_\_\_  
Name of Producing Formation \_\_\_\_\_ Pool \_\_\_\_\_


1. Is the Operator the only owner\* in the dedicated acreage outlined on the plat below?  
Yes \_\_\_\_\_ No \_\_\_\_\_
2. If the answer to question one is "no," have the interests of all the owners been consolidated by communitization agreement or otherwise? Yes \_\_\_\_\_ No \_\_\_\_\_. If answer is "yes,"  
Type of Consolidation \_\_\_\_\_
3. If the answer to question two is "no," list all the owners and their respective interests below.

Owner

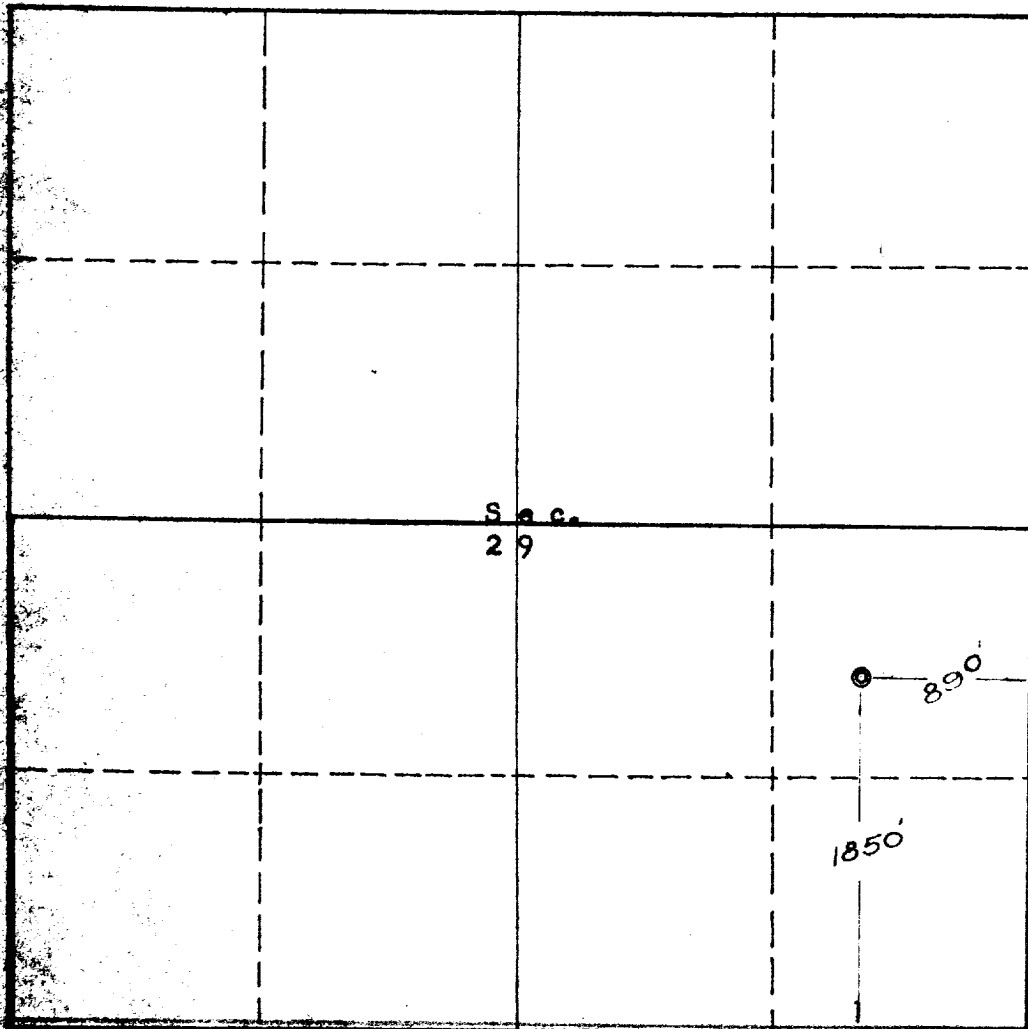
Land Description

\_\_\_\_\_  
\_\_\_\_\_  
\_\_\_\_\_

\_\_\_\_\_  
\_\_\_\_\_  
\_\_\_\_\_



Section. B



This is to certify that the information in Section A above is true and complete to the best of my knowledge and belief.

\_\_\_\_\_  
(Operator)

\_\_\_\_\_  
(Representative)

\_\_\_\_\_  
Address

This is to certify that the well location shown on the plat in Section B was plotted from field notes of actual surveys made by me or under my supervision and that the same is true and correct to the best of my knowledge and belief.

Date Surveyed Oct. 17, 1962

Ernest V. Echohawk  
Ernest V. Echohawk  
Registered Land Surveyor.

Certificate No. 3602

