

OIL CONSERVATION COMMISSION
1000 Rio Brazos Rd.
Aztec, New Mexico

OIL CONSERVATION COMMISSION
BOX 871
SANTA FE, NEW MEXICO

DATE 12-29-59

RE: Proposed NSP _____

Proposed NSL _____

Proposed NFO _____

Proposed DC ✓

Gentlemen:

I have examined the application dated 10-28-59
for the Val B Reese & Assoc. Lybrook 1-19 6-19-24-6
Operator Lease and Well No. S-T-R

and my recommendations are as follows:

Uphold

Yours very truly,

Emory C. Smith
OIL CONSERVATION COMMISSION

NEW MEXICO OIL CONSERVATION COMMISSION

SANTA FE, NEW MEXICO

7-3-58

APPLICATION FOR DUAL COMPLETION

Field Name Escrito-Gallup Dakota-Wildcat		County Rio Arriba		Date 10-28-58
Operator Val R. Reese & Assoc., Inc.		Lease Lybrook		Well No. 1-19
Location of Well	Unit C	Section 19	Township 24N	Range 6W

1. Has the New Mexico Oil Conservation Commission heretofore authorized the dual completion of a well in these same pools or in the same zones within one mile of the subject well? YES _____ NO **X**
2. If answer is yes, identify one such instance: Order No. _____; Operator, Lease, and Well No.:

3. The following facts are submitted:	Upper Zone	Lower Zone
a. Name of reservoir	Gallup	Dakota
b. Top and Bottom of Pay Section (Perforations)	5326-5510	6423-6480
c. Type of production (Oil or Gas)	Gas	Gas
d. Method of Production (Flowing or Artificial Lift)	Flowing	Flowing

4. The following are attached. (Please mark YES or NO)

- Yes** a. Diagrammatic Sketch of the Dual Completion, showing all casing strings, including size and setting, top of cement, perforated intervals, tubing strings, including diameters and setting depth, location and type of packers and side door chokes, and such other information as may be pertinent.
- Yes** b. Plat showing the location of all wells on applicant's lease, all offset wells on offset leases, and the names and addresses of operators of all leases offsetting applicant's lease.
- No** c. Waivers consenting to such dual completion from each offset operator, or in lieu thereof, evidence that said offset operators have been furnished copies of the application.*
- No** d. Electrical log of the well or other acceptable log with tops and bottoms of producing zones and intervals of perforation indicated thereon. (If such log is not available at the time application is filed, it shall be submitted as provided by Rule 112-A.)

5. List all offset operators to the lease on which this well is located together with their correct mailing address.

Standard Oil Company of Texas, P. O. Box 1881, Farmington, New Mexico

Redfern & Hurd, P. O. Box 1747, Midland, Texas

Killarney Oil Company, 5513 College Ave., Oakland, California

E. B. Germany, P. O. Box 12286, Dallas 25, Texas


Meyer M. Donosky, 504 Texas Bank Bldg., Dallas, Texas

6. Were all operators listed in Item 5 above notified and furnished a copy of this application? YES **X** NO _____. If answer is yes, give date of such notification **12-15-58**.

CERTIFICATE: I, the undersigned, state that I am the **representative** of the **Val R. Reese & Assoc., Inc.** (company), and that I am authorized by said company to make this report; and that this report was prepared under my supervision and direction and that the facts stated therein are true, correct and complete to the best of my knowledge.

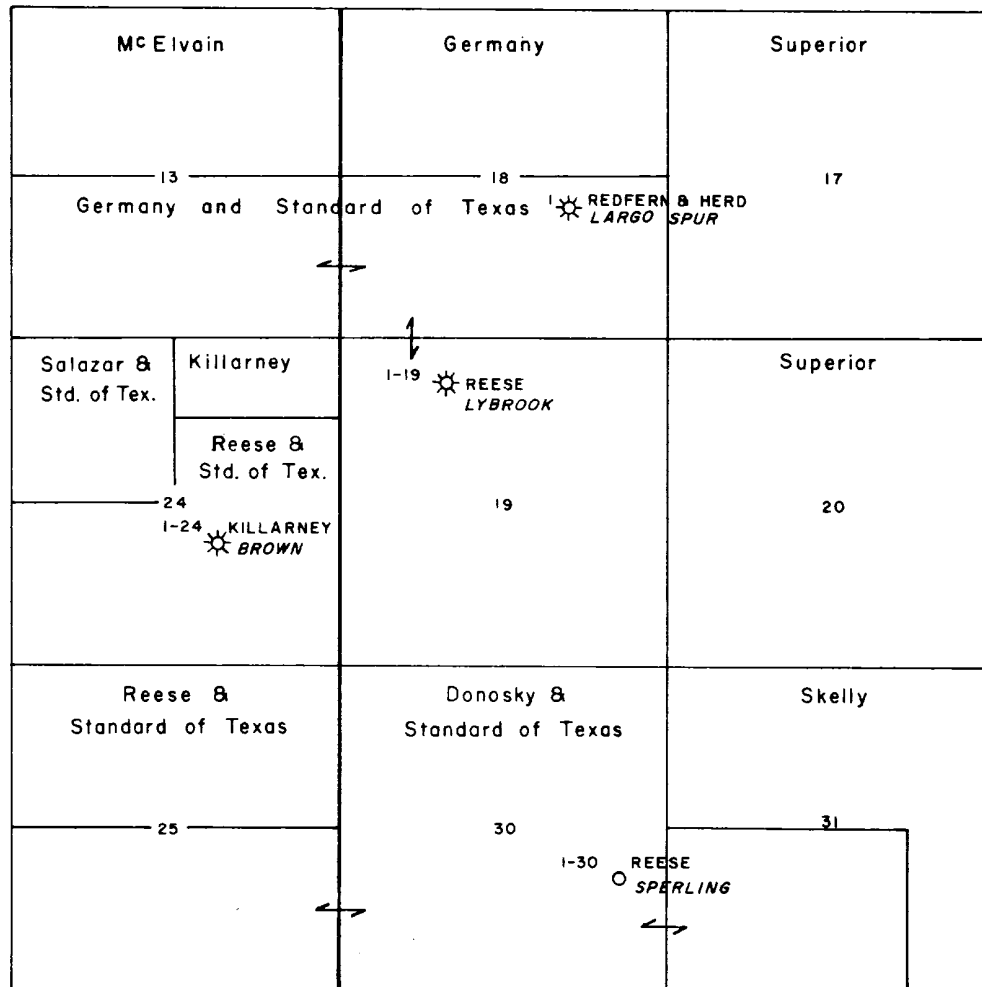
Jim E. Jacobs
Signature

- * Should waivers from all offset operators not accompany an application for administrative approval, the New Mexico Oil Conservation Commission will hold the application for a period of twenty (20) days from date of receipt by the Commission's Santa Fe office. If, after said twenty-day period, no protest nor request for hearing is received by the Santa Fe office, the application will then be processed.
- NOTE: If the proposed dual completion will result in an unorthodox well location and/or a non-standard perforation unit in either or both of the producing zones, then separate application for approval of the same should be filed simultaneously with this application.



R 7 W

R 6 W



T
24
N

LOCATION AND OWNERSHIP PLAT FOR
WELL 1-19 IN SECTION 19 OF
T 24 N AND R 6 W

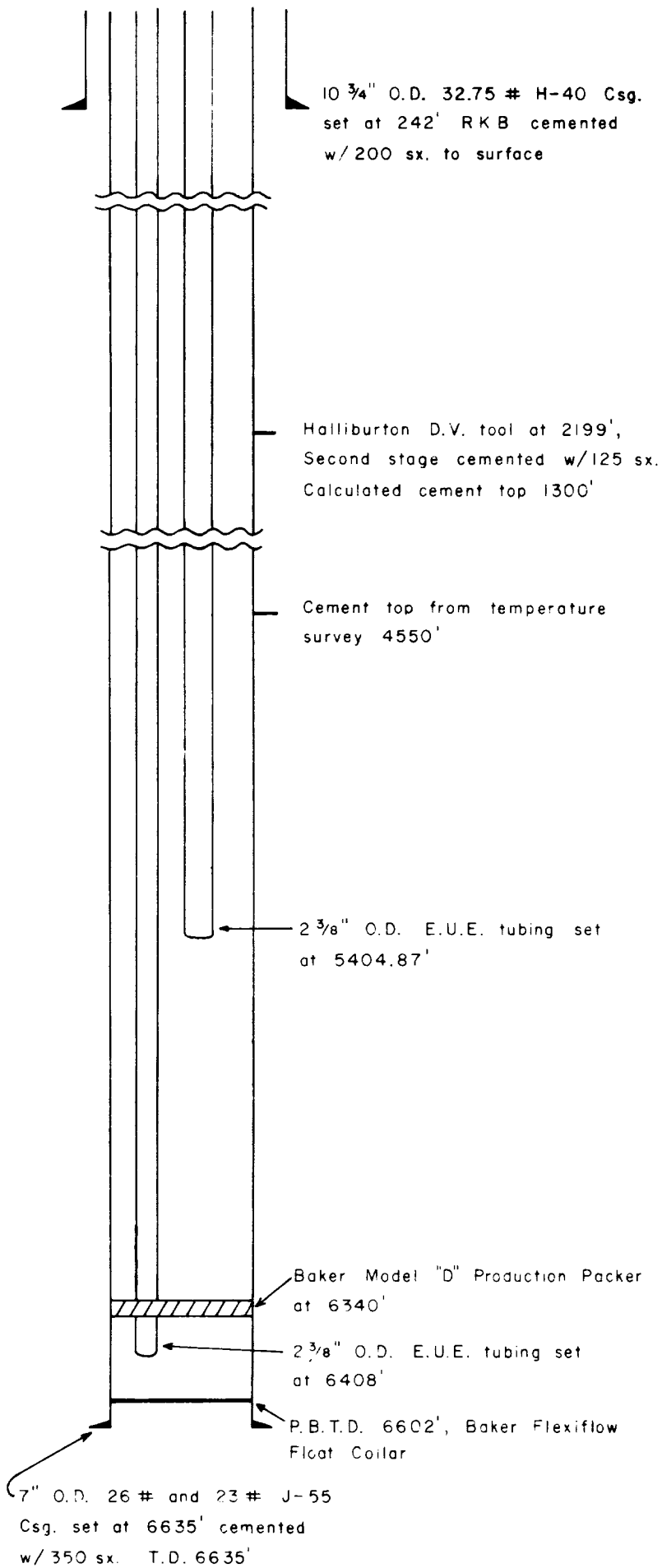
VAL R. REESE AND ASSOCIATES INC.
LOBBY OF SIMMS BLDG.
ALBUQUERQUE, NEW MEXICO

APPLICATION FOR DUAL GAS COMPLETION
OF WELL # 1-19 IN GALLUP AND DAKOTA
FORMATIONS

RIO ARRIBA COUNTY
NEW MEXICO

Drawn: W. H. McGahey
Approved: J. Jacobs

Scale: 1" = 3000'
Date: 12-1-59



TOP OF GALLUP
BASE OF GALLUP

Perforations:


4 holes 5510'
4 holes 5506'
4 holes 5502'
4 holes 5497'
4 holes 5493'
4 holes 5490'
4 holes 5394'
4 holes 5388'
4 holes 5378'
4 holes 5374'
4 holes 5336'
4 holes 5326'

TOP OF DAKOTA 6297'

Perforations:

4 holes 6460'
4 holes 6454'
4 holes 6452'
4 holes 6448'
4 holes 6444'
4 holes 6422'

DIAGRAMATIC SKETCH OF DUAL GAS
COMPLETION FOR WELL # 1-19



VAL R. REESE AND ASSOCIATES INC.
LOBBY OF SIMMS BLDG.
ALBUQUERQUE, NEW MEXICO

APPLICATION FOR DUAL GAS COMPLETION
OF WELL # 1-19 IN GALLUP AND DAKOTA
FORMATIONS