



**COPY TO O.C.C.**

UNITED STATES  
DEPARTMENT OF THE INTERIOR  
GEOLOGICAL SURVEY  
P. O. Box 965  
Farmington, New Mexico

May 4, 1956



Gulf Oil Corporation  
Drawer 2097  
c/o Lester LeFavour  
Denver, Colorado

Re: Jicarilla Contract 69  
Tract 131

Gentlemen:

Receipt is acknowledged of your "Notice of Intention to Drill" dated May 3, 1956 covering your well No. 5 Apache in SE 1/4 NE 1/4 sec. 18, T. 24 N., R. 5 W., N. M. P. M., Rio Arriba County, New Mexico, Otero-Pie Cliffs pool.

Your proposed work is hereby approved subject to compliance with the provisions of the "Oil and Gas Operating Regulations" revised May 25, 1942, a copy of which will be sent to you on request, and subject to the following conditions:

1. Drilling operations so authorized are subject to the attached sheet for general conditions of approval.
2. Furnish copies of all logs.


Very truly yours,

(Orig. Sent by 1000)

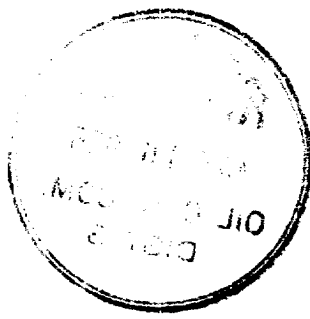
Jerry W. Long  
Acting District Engineer

JWLong:as  
cc - Jicarilla Agency

UNITED STATES  
DEPARTMENT OF THE INTERIOR  
GEOLOGICAL SURVEY



COPY TO O.C.C.



TO THE DIRECTOR, GEOLOGICAL SURVEY  
WASHINGTON, D.C.

FROM THE CHIEF, OIL & GAS DIVISION  
WASHINGTON, D.C.

SUBJECT: [Illegible]

100-100000

100-100000

100-100000

100-100000

(SUBMIT IN TRIPLICATE)

Indian Agency ICARILLA

Tribal

UNITED STATES  
DEPARTMENT OF THE INTERIOR  
GEOLOGICAL SURVEY

Allottee \_\_\_\_\_  
Contract No. 69 - Tract 131

## SUNDRY NOTICES AND REPORTS ON WELLS

NOTICE OF INTENTION TO DRILL	<input checked="" type="checkbox"/>	SUBSEQUENT REPORT OF WATER SHUT-OFF	
NOTICE OF INTENTION TO CHANGE PLANS		SUBSEQUENT REPORT OF SHOOTING OR ACIDIZING	
NOTICE OF INTENTION TO TEST WATER SHUT-OFF		SUBSEQUENT REPORT OF ALTERING CASING	
NOTICE OF INTENTION TO REDRILL OR REPAIR WELL		SUBSEQUENT REPORT OF REDRILLING OR REPAIR	
NOTICE OF INTENTION TO SHOOT OR ACIDIZE		SUBSEQUENT REPORT OF ABANDONMENT	
NOTICE OF INTENTION TO PULL OR ALTER CASING		SUPPLEMENTARY WELL HISTORY	
NOTICE OF INTENTION TO ABANDON WELL			

(INDICATE ABOVE BY CHECK MARK NATURE OF REPORT, NOTICE, OR OTHER DATA).

May 3, 1956

Well No. 5 APACHE located 1650 ft. from N line and 990 ft. from E line of sec. 18

Q NW 1/4 Sec. 18 24 North - 5 West  
(1/4 Sec. and Sec. No.) (Twp.) (Range) (Meridian)  
Otero-Pictured Cliffs Rio Arriba New Mexico  
(Field) (County or Subdivision) (State or Territory)

The elevation of the ground above sea level is 6534 ft. Will furnish DFW later.

### DETAILS OF WORK

(State names of and expected depths to objective sands; show sizes, weights, and lengths of proposed casings; indicate mudding jobs, cementing points, and all other important proposed work)

Gulf Designation: Apache Federal No. 5.

It is proposed to drill a well to test the Pictured Cliffs Formation, approximate depth 2400'. Approximately 150' of 8-5/8" surface casing will be set and cemented to the surface. 5-1/2" oil string will be used if commercial production is encountered. All possible producing zones will be adequately tested.

I understand that this plan of work must receive approval in writing by the Geological Survey before operations may be commenced.

Company Gulf Oil Corporation

Address P. O. Drawer 2097

c/o Lester LaFavour

Denver, Colorado

By \_\_\_\_\_

Title Asst. Area Sup't. of Production



NEW MEXICO  
OIL CONSERVATION COMMISSION

Form C-128

Well Location and/or Gas Proration Plat

Date **May 3, 1956**

Operator **Gulf Oil Corporation**

Lease **~~Apache-Pedernales~~**

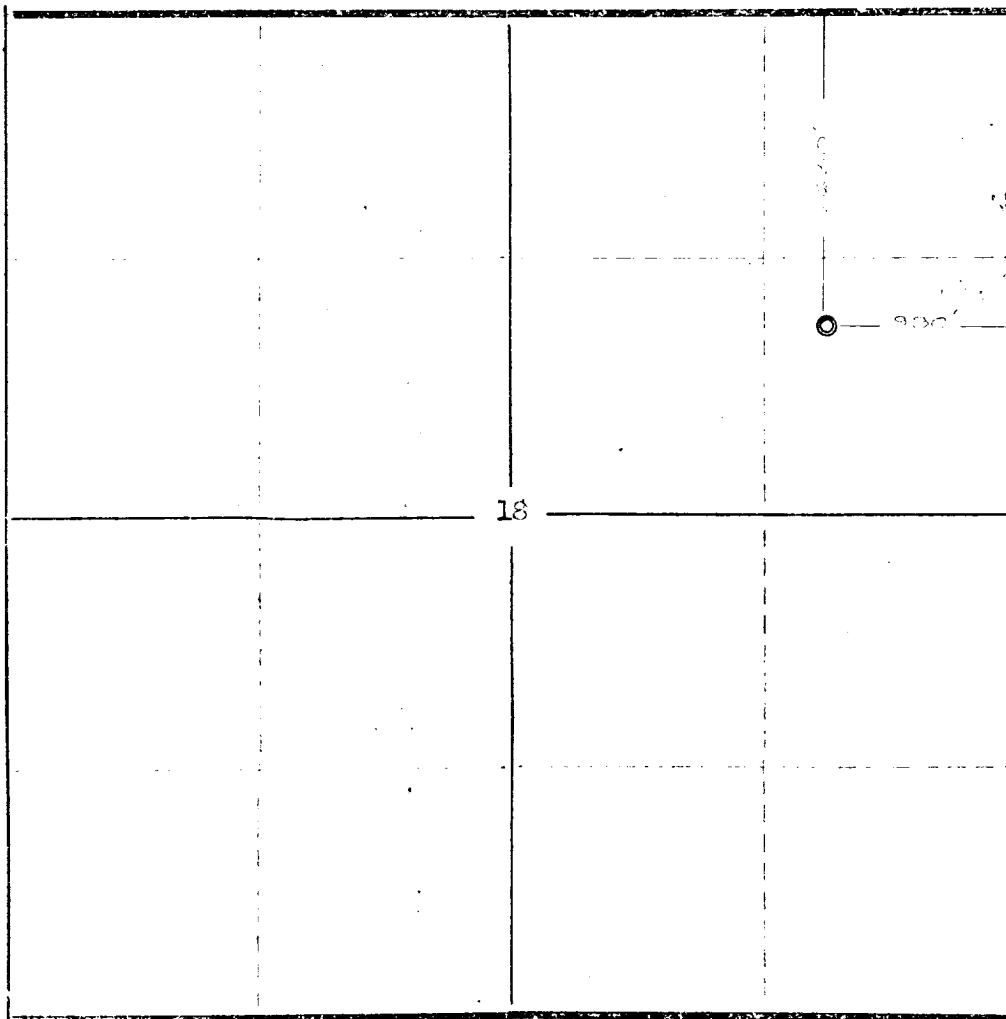
Well No. **5** Section **18** Township **24 North** Range **5 West** NMPM

Located **1650** Feet From **North** Line. **990** Feet From **East** Line.

**Rio Arriba** County, New Mexico. C. L. Elevation **6534, ungraded.**

Name of Producing Formation **Pictured Cliffs** Pool **Otero-Pictured Cliffs** Dedicated Acreage **160**

(Note: All distances must be from outer boundaries of Section)



NOTE

This section of  
form is to be  
used for gas  
wells only.

SCALE: 1" = 1000'

1. Is this Well a Dual Comp. ? Yes ☒ No ☐
2. If the answer to Question 1 is yes, are there any other  
dually completed wells within the dedicated acreage?  
Yes ☐ No ☐

Name **Ass't. Area Superintendent of Production**  
Position **Gulf Oil Corporation**  
Representing **P. O. Box 2097, Denver 1, Colorado**  
Address

This is to certify that the above plat was prepared  
from field notes of actual surveys made by me or  
under my supervision and that the same are true and  
correct to the best of my knowledge and belief.

Date Surveyed **April 29, 1956**

**Ernest V. Echolaw**  
Reg. Land Surveyor, N. Mex., Reg. No. 1515