

I. REQUEST FOR ALLOWABLE AND AUTHORIZATION TO TRANSPORT

<sup>1</sup> Operator name and Address ENERGEN RESOURCES CORPORATION 2198 Bloomfield Hwy Farmington NM 87401		<sup>2</sup> OGRID Number 162928
		<sup>3</sup> Reason for Filing Code CH 10-1-98
<sup>4</sup> API Number 30-0 30-039-05501	<sup>5</sup> Pool Name S BLANCO PICTURED CLIFFS	<sup>6</sup> Pool Code 72439
<sup>7</sup> Property Code 21964	<sup>8</sup> Property Name LINDRITH UNIT	<sup>9</sup> Well Number 30

II. <sup>10</sup> Surface Location

UL or lot no. C	Section 18	Township 24N	Range 02W	Lot. Idn	Feet from the 990	North/South Line N	Feet from the 1650	East/West line W	County RA
--------------------	---------------	-----------------	--------------	----------	----------------------	-----------------------	-----------------------	---------------------	--------------

<sup>11</sup> Bottom Hole Location

UL or lot no.	Section	Township	Range	Lot. Idn	Feet from the	North/South Line	Feet from the	East/West line	County
<sup>12</sup> Lse Code F	<sup>13</sup> Producing Method Code	<sup>14</sup> Gas Connection Date	<sup>15</sup> C-129 Permit Number	<sup>16</sup> C-129 Effective Date	<sup>17</sup> C-129 Expiration Date				

III. Oil and Gas Transporters

<sup>18</sup> Transporter OGRID 7057	<sup>19</sup> Transporter Name and Address El Paso Field Services PO Box 1492 El Paso, Texas 79978	<sup>20</sup> POD 1557330	<sup>21</sup> O/G G	<sup>22</sup> POD ULSTR Location and Description C-18-T24N-R2W

IV. Produced Water

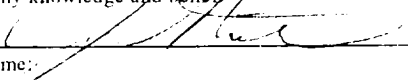
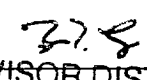
<sup>23</sup> POD	<sup>24</sup> POD ULSTR Location and Description
-------------------	--


V. Well Completion Data

<sup>25</sup> Spud Date	<sup>26</sup> Ready Date	<sup>27</sup> TD	<sup>28</sup> PBTD	<sup>29</sup> Perforations	<sup>30</sup> DHC, DC, MC
<sup>31</sup> Hole Size	<sup>32</sup> Casing & Tubing Size	<sup>33</sup> Depth Set	<sup>34</sup> Sacks Cement		

VI. Well Test Data

<sup>35</sup> Date New Oil	<sup>36</sup> Gas Delivery Date	<sup>37</sup> Test Date	<sup>38</sup> Test Length	<sup>39</sup> Tbg. Pressure	<sup>40</sup> Csg. Pressure
<sup>41</sup> Choke Size	<sup>42</sup> Oil	<sup>43</sup> Water	<sup>44</sup> Gas	<sup>45</sup> AOF	<sup>46</sup> Test Method

<sup>47</sup> I hereby certify that the rules of the Oil Conservation Division have been complied with and that the information given above is true and complete to the best of my knowledge and belief. Signature:  Printed name: Joe Niederhofer Title: General Manager Date: 17-Sep-98		OIL CONSERVATION DIVISION Approved by:  SUPERVISOR DISTRICT #3 Title: Approval Date: OCT - 1 1998 Phone: 505-325-6800	
--	--	---	--

<sup>47</sup> If this is a change of operator fill in the OGRID number and name of the previous operator  Taurus Exploration U.S.A., Inc. #162928 1-Oct-98			
Previous Operator Signature		Printed Name	Title Date