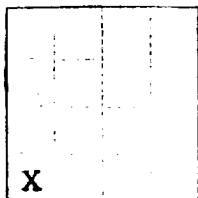


(SUBMIT IN TRIPPLICATE)

UNITED STATES  
DEPARTMENT OF THE INTERIOR  
GEOLOGICAL SURVEY

Land Office **SF**  
Lease No. **078877**  
Unit **Canyon Largo Unit**  
**14-08-001-1059**



B X

SUNDRY NOTICES AND REPORTS ON WELLS

RECEIVED

APR 11 1963

U. S. GEOLOGICAL SURVEY  
FARMINGTON, NEW MEXICO

NOTICE OF INTENTION TO DRILL	X	SUBSEQUENT REPORT OF WATER SHUT-OFF
NOTICE OF INTENTION TO CHANGE PLANS		SUBSEQUENT REPORT OF SHOOTING OR ACIDIZING
NOTICE OF INTENTION TO TEST WATER SHUT-OFF		SUBSEQUENT REPORT OF ALTERING CASING
NOTICE OF INTENTION TO RE-DRILL OR REPAIR WELL		SUBSEQUENT REPORT OF RE-DRILLING OR REPAIR
NOTICE OF INTENTION TO SHOOT OR ACIDIZE		SUBSEQUENT REPORT OF ABANDONMENT
NOTICE OF INTENTION TO PULL OR ALTER CASING		SUPPLEMENTARY WELL HISTORY
NOTICE OF INTENTION TO ABANDON WELL		

INDICATE ABOVE BY CHECK MARK NATURE OF REPORT, NOTICE, OR OTHER DATA.

April 11 19 63

Well No. **125** is located **805** ft from ~~XXX~~ **S** line and **530** ft. from ~~XXX~~ **W** line of sec. **9**

**SW/4 SW/4 Section 9**  
(1/4 Sec. and Sec. No.)

**24N**  
(Twp.)

**6W**  
(Range)

**NMPM**  
(Meridian)

**Devils Fork Gallup**  
(Field)

**Rio Arriba**  
(County or Subcounty)

**New Mexico**  
(State or Territory)

The elevation of the derrick floor above sea level is **6541** ft.

DETAILS OF WORK

(State names of and expected depths to objective sands; show sizes, weights, and lengths of proposed casings; indicate mudlogging jobs, cementing points, and all other important proposed work.)

It is intended to drill a well thru the Gallup Formation using rotary tools and mud circulation. Possible productive intervals will be perforated and sandoil fractured. A two-stage collar will be set 100' below bottom of Picture Cliffs and this zone cemented off. Estimated Total Depth 5614'.

Casing Program:

8-5/8" at 160' with 175 sacks cement circulated to surface.

4-1/2" at 5614' with 150 sacks cement--first stage; 100 sacks cement--second stage. Estimated top of cement first stage 4544', second stage 1800'.

The W/2 SW/4 of Section 9 is dedicated to this well.

W/2 SW/4 Section 9 SF-078877

I understand that this plan of work must receive approval in writing by the Geological Survey before operations may be commenced.

Company **El Paso Natural Gas Products Company**

Address **Post Office Box 1560**

**Farmington, New Mexico**

By

Original Signed **EWELL N. WALSH**

Title **Div. Petroleum Engineer**

# NEW MEXICO OIL CONSERVATION COMMISSION

## Well Location and Acreage Dedication Plat

### SECTION A.


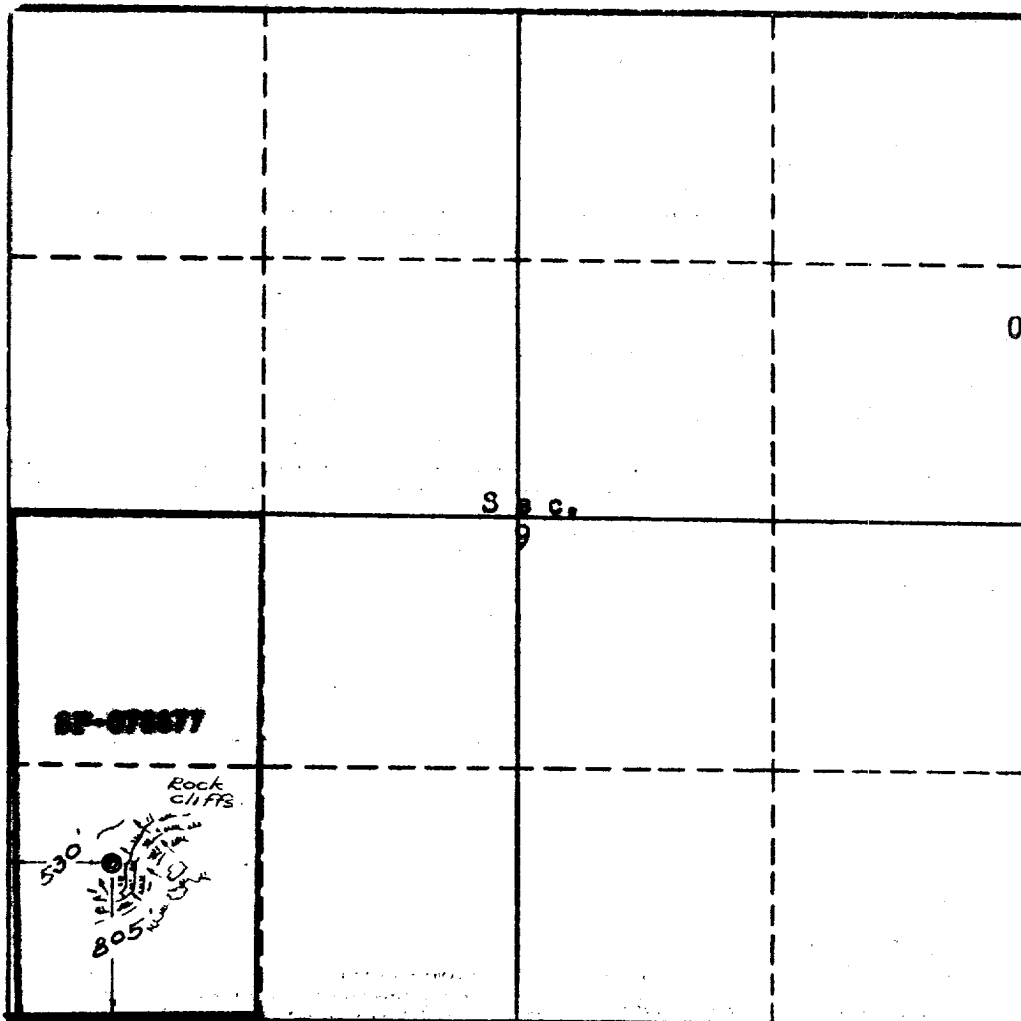
Date April 11, 1963  
 Operator El Paso Natural Gas Products Company Lease Canyon Largo Unit SP-070677  
 Well No. 100 Unit Letter M Section 9 Township 24 North Range 6 West NMPM  
 Located 805 Feet From South Line, 530 Feet From West Line  
 County Rio Arriba G. L. Elevation 6530 Dedicated Acreage 80 Acres  
 Name of Producing Formation Gallup Pool Devils Fork

1. Is the Operator the only owner\* in the dedicated acreage outlined on the plat below? Yes X No \_\_\_\_\_
2. If the answer to question One is "No," have the interests of all the owners been consolidated by communitization agreement or otherwise? Yes \_\_\_\_\_ No \_\_\_\_\_ If answer is "Yes," Type of Consolidation \_\_\_\_\_
3. If the answer to question Two is "No," list all the owners and their respective interests below:

OWNER

LAND DESCRIPTION

### SECTION B.



This is to certify that the information in Section A above is true and complete to the best of my knowledge and belief.

El Paso Natural Gas Products Co.  
(OPERATOR)

Original Signed EWELL N. WALSH  
(REPRESENTATIVE)

P.O. Box 1540, Farmington, N. M.  
ADDRESS:

This is to certify that the well location shown on the plat in Section B was plotted from field notes of actual surveys made by me or under my supervision and that the same is true and correct to the best of my knowledge and belief.

Date Surveyed Feb. 26, 1963  
Four States Engineering Co.  
FARMINGTON, NEW MEXICO

Ernest F. Cabot Rank  
REGISTERED ENGINEER OR  
LAND SURVEYOR

Certificate No. 3602