

| | | |
|------------------------|-----|--|
| NO. OF COPIES RECEIVED | | |
| DISTRIBUTION | | |
| SANTA FE | | |
| FILE | | |
| U.S.G.S. | | |
| LAND OFFICE | | |
| TRANSPORTER | OIL | |
| | GAS | |
| OPERATOR | | |
| PROPORTION OFFICE | | |

NEW MEXICO OIL CONSERVATION COMMISSION
REQUEST FOR ALLOWABLE
AND
AUTHORIZATION TO TRANSPORT OIL AND NATURAL GAS

Form C-104
Supersedes Old C-104 and C-111
Effective 1-1-65

| | |
|---|---|
| Operator Texaco Inc., Operator for Texaco Producing Inc. (TPI) | |
| Address 4601 DTC Blvd., Denver, CO 80237 | |
| Reasons for filing (Check proper box) | |
| New Well <input type="checkbox"/> | Change in Transporter of: Oil <input type="checkbox"/> Dry Gas <input type="checkbox"/> |
| Recompletion <input type="checkbox"/> | Casinghead Gas <input checked="" type="checkbox"/> Condensate <input type="checkbox"/> |
| Change in Ownership <input type="checkbox"/> | Other (Please explain) Change of Operator from Getty Oil Company to Texaco Inc. (Operator for TPI) |

If change of ownership give name and address of previous owner _____

II. DESCRIPTION OF WELL AND LEASE

| | | | | |
|--|---------------|---|---|---------------------|
| Lease Name Mexico Fed. O | Well No. 1 | Pool Name, including Formation Devil's Fork Gallup | Kind of Lease State, Federal or Fee Fed. | Lease No. 079086 |
| Location Unit Letter M ; 790 Feet From The South Line and 790 Feet From The West Line of Section 10 Township 24 N Range 6W , NMFM, Rio Arriba County | | | | |

III. DESIGNATION OF TRANSPORTER OF OIL AND NATURAL GAS

| | | | | | | |
|---|---|------------|-------------|------------|-----------------------------------|------|
| Name of Authorized Transporter of Oil <input checked="" type="checkbox"/> or Condensate <input type="checkbox"/> Permian Corporation | Address (Give address to which approved copy of this form is to be sent) P.O. Box 1528, Denver, CO 80201 | | | | | |
| Name of Authorized Transporter of Casinghead Gas <input checked="" type="checkbox"/> or Dry Gas <input type="checkbox"/> Texaco Inc | Address (Give address to which approved copy of this form is to be sent) 4601 DTC Blvd, Denver, CO 80237 | | | | | |
| If well produces oil or liquids, give location of tanks. | Unit M | Sec. 10 | Twp. 24N | Rge. 6W | Is gas actually connected? Yes | When |

If this production is commingled with that from any other lease or pool, give commingling order number: _____

IV. COMPLETION DATA

| | | | | | | | | |
|--------------------------------------|-----------------------------|----------|-----------------|----------|-------------------|-----------|-------------|--------------|
| Designate Type of Completion - (X) | Oil Well | Gas Well | New Well | Workover | Deepen | Plug Back | Same Resrv. | Diff. Resrv. |
| Date Spudded | Date Compl. Ready to Prod. | | Total Depth | | P.B.T.D. | | | |
| Elevations (DF, RAB, RI, CR, etc.) | Name of Producing Formation | | Top Oil/Gas Pay | | Tubing Depth | | | |
| Perforations | | | | | Depth Casing Shoe | | | |
| TUBING, CASING, AND CEMENTING RECORD | | | | | | | | |
| HOLE SIZE | CASING & TUBING SIZE | | DEPTH SET | | SACKS CEMENT | | | |
| | | | | | | | | |
| | | | | | | | | |
| | | | | | | | | |

V. TEST DATA AND REQUEST FOR ALLOWABLE OIL WELL

(Test must be after recovery of total volume of load oil and must be equal to or exceed top allowable for this depth or be for full 24 hours)


| | | | |
|---------------------------------|-----------------|-------------------------------------|------------|
| Date First New Oil Run To Tanks | Date of Test | Producing Method (Flow, pump, etc.) | |
| Length of Test | Tubing Pressure | Casing Pressure | Choke Size |
| Actual Prod. During Test | Oil-Bbls. | Water-Bbls. | Gas-MCF |

GAS WELL


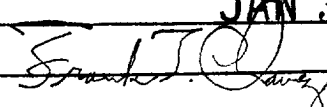
| | | | |
|---------------------------------|---------------------------|---------------------------|-----------------------|
| Actual Prod. Test-MCF/D | Length of Test | Bbls. Condensate/MMCF | Gravity of Condensate |
| Testing Method (flow, back pr.) | Tubing Pressure (shut-in) | Casing Pressure (shut-in) | Choke Size |

VI. CERTIFICATE OF COMPLIANCE

I hereby certify that the rules and regulations of the Oil Conservation Commission have been complied with and that the information given above is true and complete to the best of my knowledge and belief.


District Manager/Farmington
1/28/85
(Date)

OIL CONSERVATION COMMISSION

APPROVED 
BY 
TITLE SUPERVISOR DISTRICT # 3

This form is to be filed in compliance with RULE 1104.
If this is a request for allowable for a newly drilled or deepened well, this form must be accompanied by a tabulation of the deviation tests taken on the well in accordance with RULE 111.
All sections of this form must be filled out completely for allowable on new and recompleted wells.
Fill out only Sections I, II, III, and VI for changes of owner, well name or number, or transporter or other such change of condition.
Separate Forms C-104 must be filed for each pool in multiply completed wells.