

**B. & R.  
SERVICE COMPANY**

**TEMPERATURE SURVEY**

COMPANY ~~BENSON MONTIN GREER~~ *El Paso Natural Gas*  
WELL JICARILLA #9-H FIELD  
COUNTY RIO ARRIBA STATE NEW  
SEC. 8 TWP. 24 N RGE

APPROX. TOP CEMENT 1970

Survey Begins at 1500 Ft. Ends at 2785 Ft.  
Approx. Fill-Up OVER 100% Max. Temp. 90° @ 2785  
Log Measured From CSG FLANGE Run No. 1

Casing Size	Casing Depth	Diam of Hole	Depth
5 1/2" from	to 2863	7 7/8" from	to
from	to	from	to

Date of Cementing JULY 25, 1957 Time 3:15 A.M.


Date of Survey JULY 26, 1957 Time 3:15 P.M.

Amount of Cement 100 SACKS Type REGULAR


Amount of Admix TYPE

Recorded by DALTON Witnessed by DRILLER

REMARKS OR OTHER DATA



TEMPERATURE IN DEGREES FAHRENHEIT



B. & R.  
SERVICE COMPANY

TEMPERATURE SURVEY

COMPANY ~~BENSON MONTIN GREER~~ *El Paso Natural Gas*  
WELL JICARILLA #9-H FIELD  
COUNTY RIO ARRIBA STATE NEW MEXICO  
SEC. 8 TWP. 24 N RGE. 4 W


APPROX. TOP CEMENT 1970

Survey Begins at 1500 Ft. Ends at 2785 Ft.  
Approx. Fill-Up OVER 100% Max. Temp. 90° @ 2785  
Log Measured From CSG FLANGE Run No. 1

Casing Size	Casing Depth	Diam of Hole	Depth
5½" from to 2863	7 7/8" from to		
from to	from to		

Date of Cementing	JULY 25, 1957	Time	3:15 A.M.
Date of Survey	JULY 26, 1957	Time	3:15 P.M.
Amount of Cement	100 SACKS	Type	REGULAR
Amount of Admix			
Recorded by	DALTON	Witnessed by	DRILLER

REMARKS OR OTHER DATA



TEMPERATURE IN DEGREES FAHRENHEIT

