

NEW MEXICO
OIL CONSERVATION COMMISSION

Form C-128

Well Location and/or Gas Proration Plat

Date February 13, 1957

Operator SAN JUAN GAS CORPORATION

Lease E-1214 State

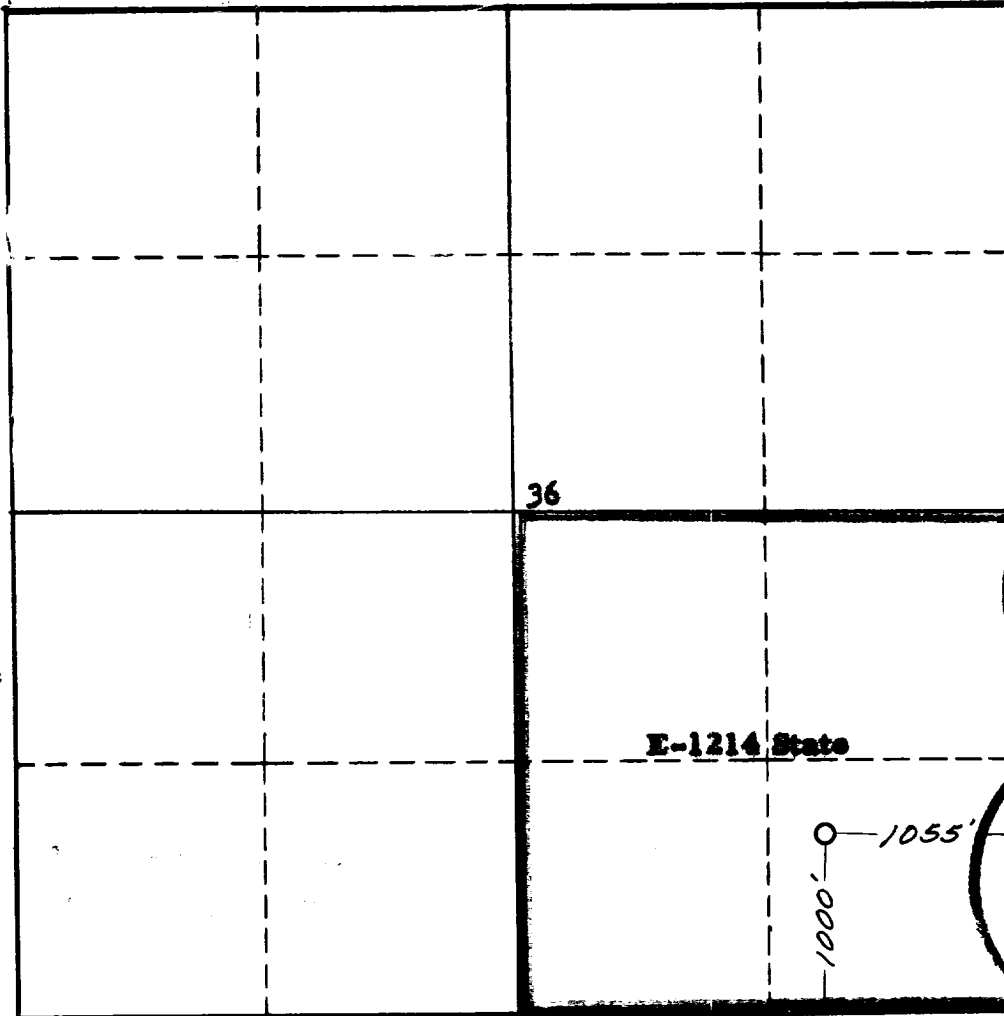
Well No. "36-D State" Section 36 Township 25 NORTH Range 2 WEST, NMPM

Located 1000 Feet From the SOUTH Line, 1055 Feet From the EAST Line,

RIO ARRIBA County, New Mexico. G. L. Elevation 7399.0 UNGRADED.

Name of Producing Formation Pictured Cliffs Pool Gas Dedicated Acreage 160

(Note: All distances must be from outer boundaries of Section)



NOTE

This section of form is to be used for gas wells only.



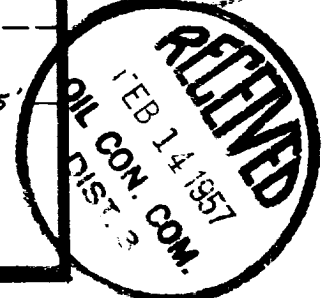

SCALE: 1"=1000'

1. Is this Well a Dual Comp. ? Yes No ☒
2. If the answer to Question 1 is yes, are there any other dually completed wells within the dedicated acreage ? Yes No

Name Robert C. Larson
Position Vice President
Representing San Juan Gas Corporation
Address 1716 First National Building
Tulsa, Oklahoma

This is to certify that the above plat was prepared from field notes of actual surveys made by me or under my supervision and that the same are true and correct to the best of my knowledge and belief.

Date Surveyed 29 JANUARY 1957
James P. Lese
Registered Professional Engineer and/or
Land Surveyor James P. Lese
N. Mex. Reg. No. 1463



OIL CONSERVATION COMMISSION
AZTEC DISTRICT OFFICE

No. Copies Received 6

DISTRIBUTION

	NO. COPIES	
Operator	1	
Santa Fe	1	
Production Office	1	
State Land Office	1	
U. S. G. S.	2	
Transporter		
File	1	<input checked="" type="checkbox"/>