

Form 9-331 b  
(April 1952)

(SUBMIT IN TRIPLICATE)

Indian Agency       

UNITED STATES  
DEPARTMENT OF THE INTERIOR  
GEOLOGICAL SURVEY

Contract #       

Location Artesia-Vicarville

Lease No.       

SUNDRY NOTICES AND REPORTS ON WELLS

NOTICE OF INTENTION TO DRILL	SUBSEQUENT REPORT OF WATER SHUT-OFF
NOTICE OF INTENTION TO CHANGE PLANS	SUBSEQUENT REPORT OF SHOOTING OR ACIDIZING
NOTICE OF INTENTION TO TEST WATER SHUT-OFF	SUBSEQUENT REPORT OF ALTERING CASING
NOTICE OF INTENTION TO REDRILL OR REPAIR WELL	SUBSEQUENT REPORT OF REDRILLING OR REPAIR
NOTICE OF INTENTION TO SHOOT OR ACIDIZE	SUBSEQUENT REPORT OF ABANDONMENT
NOTICE OF INTENTION TO PULL OR ALTER CASING	SUPPLEMENTARY WELL HISTORY
NOTICE OF INTENTION TO ABANDON WELL	

(INDICATE ABOVE BY CHECK MARK NATURE OF REPORT, NOTICE, OR OTHER DATA)

U. S. GEOLOGICAL SURVEY  
FARMINGTON NEW MEXICO

July 21

19 59

Artesia-Vicarville

Well No. 6 is located 990 ft. from N line and 990 ft. from W line of sec. 35

1/4 Section 35  
(1/4 Sec. and Sec. No.)

T-1N  
(Twp.)

R-1E  
(Range)

T. 17. N.  
(Meridian)

Do. Blaine Water Cliffs  
(Field)

Elko Apache  
(County or Subdivision)

New Mexico  
(State or Territory)

The elevation of the derrick floor above sea level is 7891 ft. (approx. ground)

DETAILS OF WORK

(State names of and expected depths to objective sands; show sizes, weights, and lengths of proposed casings; indicate mudding jobs, cementing points, and all other important proposed work)

Propose to set 100' of 8 1/8" casing - cement to surface.  
Drill to an approximate total depth of 3000'  
Run 4 1/2" casing and cement with 75 sacks of cement.  
Sand - Water test with 30,000 # sand and 30,000 gallons water.  
Run 2" tubing.

RECEIVED  
JUL 22 1959  
OIL CON. COM.  
DIST. 3


I understand that this plan of work must receive approval in writing by the Geological Survey before operations may be commenced.

Company Artesia Oil and Gas Company

Address Box # 735, Farmington  
New Mexico

ORIGINAL SIGNED BY JOE C. SALMON

By Joe C. Salmon  
Title Director of Operations



NEW MEXICO OIL CONSERVATION COMMISSION

Well Location and Acreage Dedication Plat

Section A.


Date July 17, 1959

Operator AZTEC OIL & GAS COMPANY Lease ARIZONA JICARILLA  
Well No. 4 Unit Letter D Section 36 Township 25N Range 4W NMPM  
Located 990 Feet From North Line, 990 Feet From West Line  
County Rio Arriba G. L. Elevation 7291 Dedicated Acreage 160 Acres  
Name of Producing Formation Pictured Cliffs Pool South Blanco Pictured Cliffs

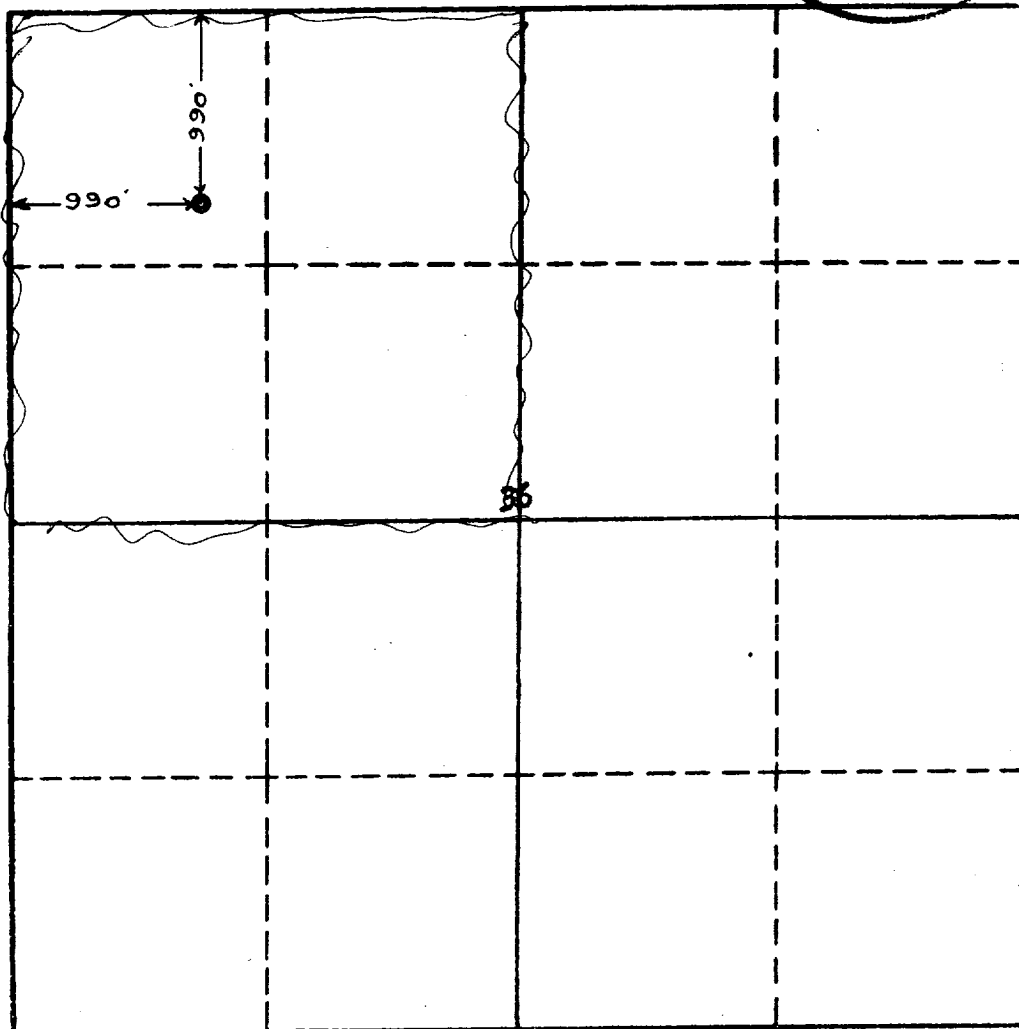
1. Is the Operator the only owner\* in the dedicated acreage outlined on the plat below?  
Yes XXX No       .
2. If the answer to question one is "no," have the interests of all the owners been consolidated by communitization agreement or otherwise? Yes        No       . If answer is "yes,"  
Type of Consolidation
3. If the answer to question two is "no," list all the owners and their respective interests below:

Owner

Land Description



Section. B



This is to certify that the information in Section A above is true and complete to the best of my knowledge and belief.

AZTEC OIL & GAS COMPANY  
(Operator)

ORIGINAL SIGNED BY JOE C. SALMON  
(Representative)

BOX 786, FARMINGTON, NEW MEX.  
Address

This is to certify that the well location on the plat in Section A is based from field notes of actual survey made by me or under my supervision and that the same is true and correct to the best of my knowledge and belief.

Date Surveyed July 18, 1959

Ernest V. Echohawk  
Ernest V. Echohawk  
Registered Land Surveyor.

Certificate No. 1545

