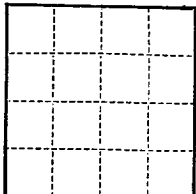


(SUBMIT IN TRIPLICATE)

UNITED STATES
DEPARTMENT OF THE INTERIOR
GEOLOGICAL SURVEY

Indian Agency
Siouxville Tribal
Allottee Siouxville Co.
Lease No. Contract 734
Tract 779



SUNDRY NOTICES AND REPORTS ON WELLS

NOTICE OF INTENTION TO DRILL	SUBSEQUENT REPORT OF WATER SHUT-OFF	
NOTICE OF INTENTION TO CHANGE PLANS	SUBSEQUENT REPORT OF SHOOTING OR ACIDIZING	
NOTICE OF INTENTION TO TEST WATER SHUT-OFF	SUBSEQUENT REPORT OF ALTERING CASING	
NOTICE OF INTENTION TO REDRILL OR REPAIR WELL	SUBSEQUENT REPORT OF REDRILLING OR REPAIR	
NOTICE OF INTENTION TO SHOOT OR ACIDIZE	SUBSEQUENT REPORT OF ABANDONMENT	
NOTICE OF INTENTION TO PULL OR ALTER CASING	SUPPLEMENTARY WELL HISTORY	
NOTICE OF INTENTION TO ABANDON WELL	<u>Report of perforations</u>	<u>X</u>
	<u>Report of modified</u>	<u>X</u>

(INDICATE ABOVE BY CHECK MARK NATURE OF REPORT, NOTICE, OR OTHER DATA)

March 9, 19 57

Siouxville Co.

Well No. 12 is located 990 ft. from N line and 2650 ft. from W line of sec. 30

N/A Section 13 25E 3N N.M.P.M.
(4 Sec. and Sec. No.) (Twp.) (Range) (Meridian)
Lincoln (Wash.) Lincoln (South Kansas) Lincoln New Mexico
(Field) (County or Subdivision) (State or Territory)

The elevation of the derrick floor above sea level is ft.


DETAILS OF WORK

(State names of and expected depths to objective sands; show sizes, weights, and lengths of proposed casings; indicate mudding jobs, cementing points, and all other important proposed work)

PERFORATED CLIFFS

Perforated 3-1/2" casing in the Perforated Cliffs Sands from 2714' to 2727' with lance wells 15/32" bullet, 4 shots per foot, for a total of 52 shots.

Sandfrased through perforations 2714-2727' with 20,000 gal. sand and 35,000 gal. water. Flushed with 7,000 gal. water. Breakdown pressure 1950#. Max. treating pressure 1950#. Min. treating pressure 1700#. Injection rate 68 BPM. Time of treatment 12 min.




I understand that this plan of work must receive approval in writing by the Geological Survey before operations may be commenced.

SHELLY OIL COMPANY

Company
Address Box 426
Payson, New Mexico

By (Signed) P. E. Gosper
Title District Superintendent



100-100000-100000