



IN REPLY REFER TO:

UNITED STATES  
DEPARTMENT OF THE INTERIOR  
GEOLOGICAL SURVEY  
P. O. Box 965  
Farmington, New Mexico

COPY TO O. C. G.

April 27, 1956

Amerada Petroleum Corporation  
Drawer D  
Monument, New Mexico

Re: Jicarilla Contract 9  
Tract 10

Gentlemen:

Receipt is acknowledged of your "Notice of Intention to Drill" dated April 15, 1956 covering your well No. 4 Jicarilla Apache "A" in NE 1/4 sec. 26, T. 25 N., R. 5 W., N. M. P. M., Rio Arriba County, New Mexico, Undesignated pool.

Your proposed work is hereby approved subject to compliance with the provisions of the "Oil and Gas Operating Regulations" revised May 25, 1942, a copy of which will be sent to you on request, and subject to the following conditions:


1. Drilling operations so authorized are subject to the attached sheet for general conditions of approval.
2. Furnish copies of all logs.

Very truly yours,

(Orig. Sgd.) J. W. LONG

Jerry W. Long  
Acting District Engineer

JWLong:ac  
cc - Jicarilla Agency



UNITED STATES  
DEPARTMENT OF THE INTERIOR  
GEOLOGICAL SURVEY

TO O.C.C.




(SUBMIT IN TRIPLICATE)

Indian Agency Mescalito Apache

Contract 77, Trust 220

Allottee \_\_\_\_\_

Lease No. Mescalito Apache "A"



UNITED STATES  
DEPARTMENT OF THE INTERIOR  
GEOLOGICAL SURVEY

SUNDRY NOTICES AND REPORTS ON WELLS

NOTICE OF INTENTION TO DRILL	<input checked="" type="checkbox"/>	SUBSEQUENT REPORT OF WATER SHUT-OFF	
NOTICE OF INTENTION TO CHANGE PLANS		SUBSEQUENT REPORT OF SHOOTING OR ACIDIZING	
NOTICE OF INTENTION TO TEST WATER SHUT-OFF		SUBSEQUENT REPORT OF ALTERING CASING	
NOTICE OF INTENTION TO REDRILL OR REPAIR WELL		SUBSEQUENT REPORT OF REDRILLING OR REPAIR	
NOTICE OF INTENTION TO SHOOT OR ACIDIZE		SUBSEQUENT REPORT OF ABANDONMENT	
NOTICE OF INTENTION TO PULL OR ALTER CASING		SUPPLEMENTARY WELL HISTORY	
NOTICE OF INTENTION TO ABANDON WELL			

(INDICATE ABOVE BY CHECK MARK NATURE OF REPORT, NOTICE, OR OTHER DATA)

RECEIVED  
APR 30 1956  
U. S. GEOLOGICAL SURVEY  
FARMINGTON, NEW MEXICO

April 25, 1956

Well No. 4 is located 990 ft. from S line and 990 ft. from E line of sec. 26  
SE/4, SE/4, Sec. 26 T-25-N R-5-W NMPN  
 (1/4 Sec. and Sec. No.) (Twp.) (Range) (Meridian)  
Undesignated Rio Arriba New Mexico  
 (Field) (County or Subdivision) (State or Territory)

The elevation of the derrick floor above sea level is \_\_\_\_\_ ft. Not Determined

DETAILS OF WORK

(State names of and expected depths to objective sands; show sizes, weights, and lengths of proposed casings; indicate mudding jobs, cementing points, and all other important proposed work)

Intend to drill with rotary tools all the way to 4100' and test the La Ventana

Size	Casing	Weight	Material	Depth	How Set	Remarks
12-1/4"	9-5/8"	36#	New	200'	Cemented	125
7-7/8"	5-1/2"	15.5#	New	4100'	Cemented	990

I understand that this plan of work must receive approval in writing by the Geological Survey before operations may be commenced.

Company Amerada Petroleum Corporation


Address Drawer B

Moscow, New Mexico

By D. C. Cappe

Title District Superintendent

RECEIVED  
MAY 3 1956  
OIL CON. COM.  
DIST. 3



NEW MEXICO  
OIL CONSERVATION COMMISSION

Form C-128

Well Location and/or Gas Proration Plat

Date \_\_\_\_\_

Operator AMERADA PETROLEUM CORPORATION

Lease JICARILLA APACHE

Well No. A - 4 Section 26 Township 25 NORTH Range 5 WEST, NMPM

Located 990 Feet From the SOUTH Line, 990 Feet From the EAST Line,

SAN JUAN

County, New Mexico. G. L. Elevation \_\_\_\_\_

Name of Producing Formation \_\_\_\_\_ Pool \_\_\_\_\_ Dedicated Acreage \_\_\_\_\_

(Note: All distances must be from outer boundaries of Section)

		26	

990'

990'



NOTE

This section of form is to be used for gas wells only.



SCALE: 1" = 1000'

1. Is this Well a Dual Comp. ? Yes \_\_\_ No \_\_\_.
2. If the answer to Question 1 is yes, are there any other dually completed wells within the dedicated acreage? Yes \_\_\_ No \_\_\_.

Name W. H. Smith by C.C.  
Position Forman  
Representing Amerada Petroleum Corporation  
Address Box 555 - Farmington, New Mexico

This is to certify that the above plat was prepared from field notes of actual surveys made by me or under my supervision and that the same are true and correct to the best of my knowledge and belief.

Date Surveyed 26 APRIL 1956  
James P. Leese  
Registered Professional Engineer and/or  
Land Surveyor James P. Leese  
N. Mex. Reg. No. 1463