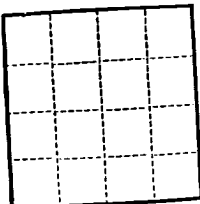


U.S.G.S.  
1-MAIL-270  
1-FILE

(SUBMIT IN TRIPLICATE)

UNITED STATES  
DEPARTMENT OF THE INTERIOR  
GEOLOGICAL SURVEY

Land Office Santa Fe  
Lease No. 013014  
Unit \_\_\_\_\_



SUNDRY NOTICES AND REPORTS ON WELLS

NOTICE OF INTENTION TO DRILL	<input checked="" type="checkbox"/>	SUBSEQUENT REPORT OF WATER SHUT-OFF	
NOTICE OF INTENTION TO CHANGE PLANS		SUBSEQUENT REPORT OF SHOOTING OR ACIDIZING	
NOTICE OF INTENTION TO TEST WATER SHUT-OFF		SUBSEQUENT REPORT OF ALTERING CASING	
NOTICE OF INTENTION TO RE-DRILL OR REPAIR WELL		SUBSEQUENT REPORT OF RE-DRILLING OR REPAIR	
NOTICE OF INTENTION TO SHOOT OR ACIDIZE		SUBSEQUENT REPORT OF ABANDONMENT	
NOTICE OF INTENTION TO PULL OR ALTER CASING		SUPPLEMENTARY WELL HISTORY	
NOTICE OF INTENTION TO ABANDON WELL			

(INDICATE ABOVE BY CHECK MARK NATURE OF REPORT, NOTICE, OR OTHER DATA)

**KERN COUNTY LAND CO.**  
**MINERAL-FEDERAL**  
Well No. 23-23 is located 1630 ft. from [S] line and 1630 ft. from [W] line of sec. 23

SW/4 Sec. 23 T. 25N R. 6W 100PM  
(1/4 Sec. and Sec. No.) (Twp.) (Range) (Meridian)  
Chaco-Gallup Rio Arriba New Mexico  
(Field) (County or Subdivision) (State or Territory)


The elevation of the derrick floor above sea level is 6430 ft.

DETAILS OF WORK

(State names of and expected depths to objective sands; show sizes, weights, and lengths of proposed casings; indicate mudding jobs, cementing points, and all other important proposed work)

Set 7-5/8" 240 casing at 300', cement to surface. Drill 6-3/4" hole to 5920' (Top of Gallup). Run and cement 4-1/2" 9.20 and 11.60 at 5920'. Cement through stage collar across Chaco and Pictured Cliffs or across Pictured Cliffs dependent upon findings. Gas drill Gallup zone to 6010'. Sand-oil free and complete. Corros: Chaco zone 3300-3450'.

<b>EXHIBIT 1</b>	Pictured Cliffs	2345'
	Chaco	3300'
	Gallup Pay	5920'



I understand that this plan of work must receive approval in writing by the Geological Survey before operations may be commenced.

Company KERN COUNTY LAND COMPANY  
Address 226 Petroleum Center Bldg.  
Farmington, New Mexico

Original Signed By  
C. T. Eaton  
By \_\_\_\_\_  
Title District Engineer



\_\_\_\_\_

3-22002 U.S.G.S.  
1-222-429  
1-222-270  
1-711c

NEW MEXICO OIL CONSERVATION COMMISSION  
WELL LOCATION AND ACREAGE DEDICATION PLAT

FORM C-128  
Revised 5/1/57

SEE INSTRUCTIONS FOR COMPLETING THIS FORM ON THE REVERSE SIDE

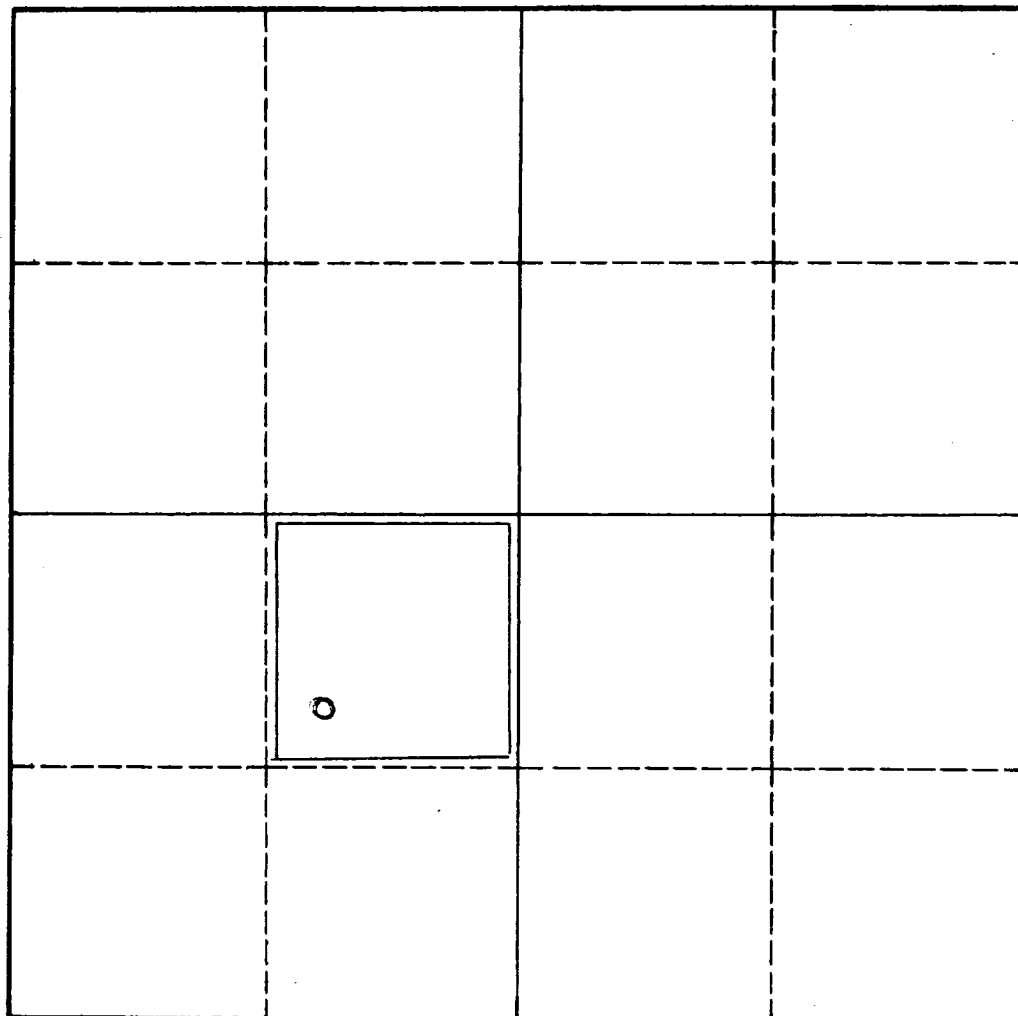
SECTION A

Operator <b>KEENE COUNTY LAND COMPANY</b>		Lease <b>McKinnis-Federal</b>		Well No. <b>23-23</b>
Unit Letter <b>K</b>	Section <b>23</b>	Township <b>T 22N</b>	Range <b>R 6W</b>	County <b>Elizabethton</b>
Actual Footage Location of Well: <b>1430</b> feet from the <b>South</b> line and <b>1430</b> feet from the <b>West</b> line				
Ground Level Elev. <b>6430</b>	Producing Formation <b>Gallup</b>	Pool <b>Otero-Gallup</b>	Dedicated Acreage: <b>40</b> Acres	

1. Is the Operator the only owner in the dedicated acreage outlined on the plat below? YES ☒ NO \_\_\_\_ . ("Owner" means the person who has the right to drill into and to produce from any pool and to appropriate the production either for himself or for himself and another. (65-3-29 (e) NMSA 1935 Comp.)
2. If the answer to question one is "no," have the interests of all the owners been consolidated by communitization agreement or otherwise? YES \_\_\_\_ NO \_\_\_\_ . If answer is "yes," Type of Consolidation \_\_\_\_
3. If the answer to question two is "no," list all the owners and their respective interests below:

Owner	Land Description

SECTION B



CERTIFICATION

I hereby certify that the information in SECTION A above is true and complete to the best of my knowledge and belief.

Name

Position

**District Geologist**

Company

**KEENE COUNTY LAND CO.**

Date

**June 21, 1960**

I hereby certify that the well location shown on the plat in SECTION B was plotted from field notes of actual survey made by me under my supervision and that the same is true and correct to the best of my knowledge and belief.

Date Surveyed

**8-4-59**

Registered Professional Engineer and/or Land Surveyor

Certificate No.

0 330 660 990 1320 1650 1980 2310 2640 2000 1500 1000 500 0

## INSTRUCTIONS FOR COMPLETION OF FORM C-128

1. Operator shall furnish and certify to the information called for in Section A.
2. Operator shall outline the dedicated acreage for *both* oil and gas wells on the plat in Section B.
3. A registered professional engineer or land surveyor registered in the State of New Mexico or approved by the Commission shall show on the plat the location of the well and certify this information in the space provided.
4. All distances shown on the plat must be from the outer boundaries of the Section.
5. If additional space is needed for listing owners and their respective interests as required in question 3 of Section A, please use space below.