

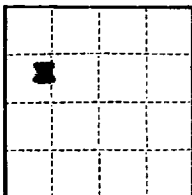
(SUBMIT IN TRIPLICATE)

Indian Agency **Jicarilla**

UNITED STATES  
DEPARTMENT OF THE INTERIOR  
GEOLOGICAL SURVEY

Allottee **Jicarilla Tribal**

Lease No. **Lease No. 66**



SUNDRY NOTICES AND REPORTS ON WELLS

NOTICE OF INTENTION TO DRILL	<input checked="" type="checkbox"/>	SUBSEQUENT REPORT OF WATER SHUT-OFF	
NOTICE OF INTENTION TO CHANGE PLANS		SUBSEQUENT REPORT OF SHOOTING OR ACIDIZING	
NOTICE OF INTENTION TO TEST WATER SHUT-OFF		SUBSEQUENT REPORT OF ALTERING CASING	
NOTICE OF INTENTION TO REDRILL OR REPAIR WELL		SUBSEQUENT REPORT OF REDRILLING OR REPAIR	
NOTICE OF INTENTION TO SHOOT OR ACIDIZE		SUBSEQUENT REPORT OF ABANDONMENT	
NOTICE OF INTENTION TO PULL OR ALTER CASING		SUPPLEMENTARY WELL HISTORY	
NOTICE OF INTENTION TO ABANDON WELL			

(INDICATE ABOVE BY CHECK MARK NATURE OF REPORT, NOTICE, OR OTHER DATA)

**April 15th**, 19 **59**

Well No. **12-B** is located **1690** ft. from **[N]** line and **990** ft. from **[E]** line of sec. **27**  
**SW/4 NW/4 Sec. 27** **25N** **4W** **S.M.P.M.**  
(4 Sec. and Sec. No.) (Twp.) (Range) (Meridian)  
**South Blaine FC** **Rio Arriba** **New Mexico**  
(Field) (County or Subdivision) (State or Territory)

The elevation of the derrick floor above sea level is **6921** ft.

DETAILS OF WORK

(State names of and expected depths to objective sands; show sizes, weights, and lengths of proposed casings; indicate mudding jobs, cementing points, and all other important proposed work)

**Pictured Cliffs Sand test. Estimated total depth 3300'.**

**Surface Casing: 90' of 8-5/8" OD 24# J-55 cemented to surface.**  
**Production " : Approximately 3300' of 5-1/2" OD 15.5# J-55 cemented with 150 sacks.**

**If commercial production is indicated, the producing section will be sand-water fractured.**


I understand that this plan of work must receive approval in writing by the Geological Survey before operations may be commenced.

Company **EL PASO NATURAL GAS COMPANY**

Address **Box 997**

**Farmington, New Mexico**

By **E. S. Oberly**  
 Title **Division Petroleum Engineer**



## NEW MEXICO OIL CONSERVATION COMMISSION

Well Location and Average Depth of Well

Section A.

Date **APRIL 14, 1959**

Operator **EL PASO NATURAL GAS COMPANY** Locality **JICARILLA** **JICARILLA APACHE NO. 66**  
 Well No. **12-B** Unit Letter **E** Section **27** Township **25-N** Range **4-W** NE/4  
 Located **1650** Feet From **NORTH** Line **990** East From **WEST** Line  
 County **RIO ARriba** G. L. Elevation **6913** Distance Across **160** Acre  
 Name of Producing Formation **PICTURED CLIFF** D. **SOUTH BLANCO PICTURED CLIFF**

1. Is the Operator the only owner in the field area a road not located on the well?  
 Yes ☒ No ☐
2. If the answer to question one is "No", have the interests in the well been sold, leased, or otherwise disposed of? Yes ☐ No ☐ If answer is "No", list the names of the owners:  
 Owner \_\_\_\_\_
3. If the answer to question two is "No", list all the owners and their respective interests in the well:  
 Owner \_\_\_\_\_


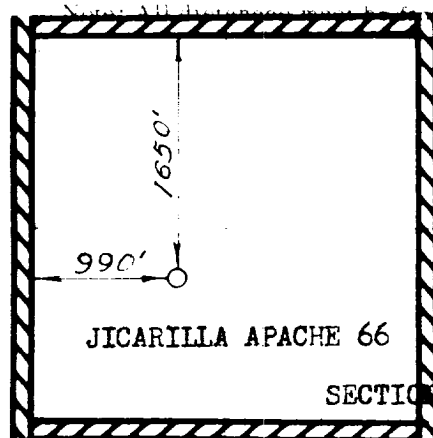
Section B.

This is to certify that the information in Section A above is true and complete to the best of my knowledge and belief.

**EL PASO NATURAL GAS COMPANY**

Operator  
*S. S. Cherry*  
 Representative  
**Box 997**

Address

**Farmington, New Mexico**

This is to certify that the information in Section A above is true and complete to the best of my knowledge and belief.

Signed \_\_\_\_\_  
 \_\_\_\_\_  
 Farmington, New Mexico

Date Signed **OCTOBER 27, 1958**

*C. O. Walker*  
 Registered Professional Engineer, State of New Mexico