

NOTICE OF INTENTION TO DRILL


Notice must be given to the District Office of the Oil Conservation Commission and approval obtained before drilling or recompletion begins. If changes in the proposed plan are considered advisable, a copy of this notice showing such changes will be returned to the sender. Submit this notice in QUADRUPPLICATE. One copy will be returned following approval. See additional instructions in Rules and Regulations of the Commission. If State Land submit 6 Copies Attach Form G-128 in triplicate to first 3 copies of form G-101

Filed for Record: June 2, 1958 (Date)

OIL CONSERVATION COMMISSION
SANTA FE, NEW MEXICO

Gentlemen:

You are hereby notified of our intention to commence the **Drilling** of a well to be known as WELL NO. 2007
(Company or Operator)
WELL NO. 2007, Well No. _____, in _____ (Unit) The well is located _____ feet from the _____ line and _____ feet from the _____ of Section _____, T. _____, R. _____, NMPM.
(GIVE LOCATION FROM SECTION LINE) _____ Pool, _____ County



If State Land the Oil and Gas Lease is No. _____
If patented land the owner is _____
Address _____

We propose to drill well with drilling equipment as follows: _____

The status of plugging bond is _____

Drilling Contractor _____

We intend to complete this well in the _____ formation at an approximate depth of _____ feet.

CASING PROGRAM

We propose to use the following strings of Casing and to cement them as indicated:

Size of Hole	Size of Casing	Weight per Foot	New or Second Hand	Depth	Sacks Cement
10"	7 7/8"	35	NEW	100'	100
7 7/8"	5"	20	NEW	70'	1


If changes in the above plan become advisable we will notify you immediately.


ADDITIONAL INFORMATION (If recompletion give full details of proposed plan of work.)

Approved: 6-4, 1958
Except as follows:

OIL CONSERVATION COMMISSION
By: Emery

Sincerely yours,
By: Jay J. Harmon
Position: _____
Send Communications regarding well to
Name: _____
Address: _____





NEW MEXICO OIL CONSERVATION COMMISSION

Well Location and Acreage Dedication Plat

Section A.

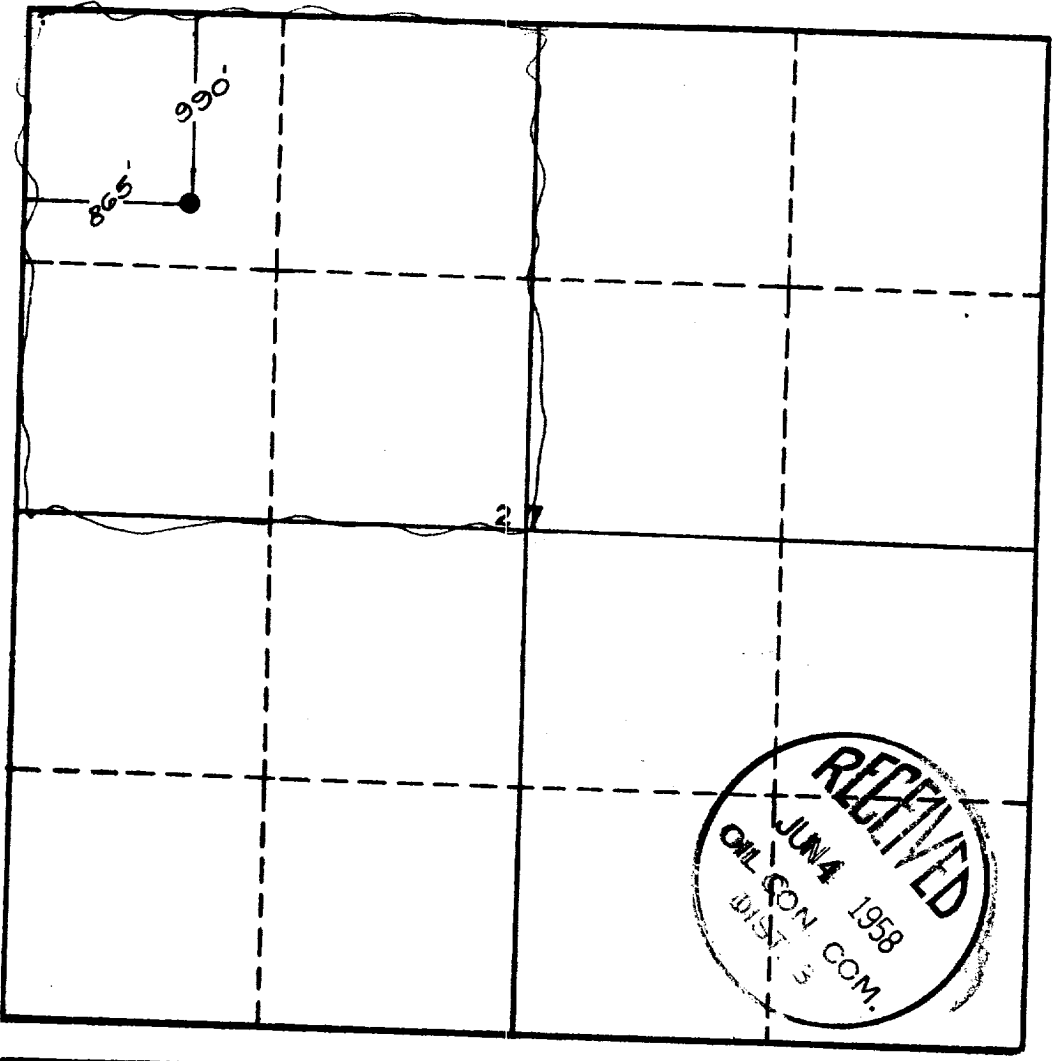
Date June 2, 1958

Operator Kent Elliott Lease Lesson
Well No. 990 Unit Letter Section 27 Township 25 North Range 3 West NMPM
Located 990 Feet From North Line, 865 Feet From West Line
County Rio Arriba G. L. Elevation 7394 Dedicated Acreage 160 Acres
Name of Producing Formation Fractured Cliffs Pool Undersaturated S. 120.

1. Is the Operator the only owner* in the dedicated acreage outlined on the plat below?
Yes No
2. If the answer to question one is "no," have the interests of all the owners been consolidated by communitization agreement or otherwise? Yes No . If answer is "yes,"
Type of Consolidation
3. If the answer to question two is "no," list all the owners and their respective interests below:

<u>Owner</u>	<u>Land Description</u>

Section B




This is to certify that the information in Section A above is true and complete to the best of my knowledge and belief.

Kent Elliott
(Operator)
Jay A. Harris
(Representative)
801 Ridgecrest Dr., SE
Albuquerque, New Mexico
Address

This is to certify that the well location of the well location plat in Section A was derived from field notes of actual surveys made by me under my supervision and that same is true to the best of my knowledge and belief.

Date Surveyed Feb. 1, 1958
Ernest V. Echohawk
Ernest V. Echohawk
Registered Land Surveyor.



OIL CONSERVATION COMMISSION		
AZTEC DISTRICT OFFICE		
No. Copies Received	5	
DISTRIBUTION		
	NO. FURNISHED	
Operator	1	
Santa Fe	1	
Proration Office		
State Land Office		
U. S. G. S.	2	
Transporter		
File	1	✓