

(SUBMIT IN TRIPLICATE)

X			
	27		

UNITED STATES  
DEPARTMENT OF THE INTERIOR  
GEOLOGICAL SURVEY

Indian Agency Navajo Apache  
Allottee \_\_\_\_\_  
Lease No. 66

SUNDRY NOTICES AND REPORTS ON WELLS

NOTICE OF INTENTION TO DRILL	<input checked="" type="checkbox"/>	SUBSEQUENT REPORT OF WATER SHUT-OFF	
NOTICE OF INTENTION TO CHANGE PLANS		SUBSEQUENT REPORT OF SHOOTING OR ACIDIZING	
NOTICE OF INTENTION TO TEST WATER SHUT-OFF		SUBSEQUENT REPORT OF ALTERING CASING	
NOTICE OF INTENTION TO REDRILL OR REPAIR WELL		SUBSEQUENT REPORT OF REDRILLING OR REPAIR	
NOTICE OF INTENTION TO SHOOT OR ACIDIZE		SUBSEQUENT REPORT OF ABANDONMENT	
NOTICE OF INTENTION TO PULL OR ALTER CASING		SUPPLEMENTARY WELL HISTORY	
NOTICE OF INTENTION TO ABANDON WELL			

(INDICATE ABOVE BY CHECK MARK NATURE OF REPORT, NOTICE, OR OTHER DATA)

Well No. 27-2 is located 660 ft. from N line and 600 ft. from E line of sec. 27  
Twp. 27N (Twp.) Range 600E (Range) Meridian 10W (Meridian)  
Sec. 27 (Sec. and Sec. No.)  
Unidentified (Field) Rio Arriba County (County or Subdivision) New Mexico (State or Territory)

The elevation of the derrick floor above sea level is 6975 ft.

DETAILS OF WORK

(State names of and expected depths to objective sands; show sizes, weights, and lengths of proposed casings; indicate mudlogging jobs, cementing points, and all other important proposed work)

We propose to drill this well with rotary tools to an estimated depth of 3700' to test the Dakota, Greenhorn and Gallup formations. Approximately 200' of 1 1/2" surface casing will be run and cemented. If commercial production is encountered in these formations, we plan to run and cement a string of 4 1/2" casing to the Dakota, a string of 2 7/8" to the Greenhorn, and a string of 4 1/2" to the Gallup. An application for a multiple completion of this type has been submitted to the New Mexico Oil Conservation Commission, and a hearing is scheduled before the Commission on July 27, 1960.

I understand that this plan of work must receive approval in writing by the Geological Survey before operations may be commenced.

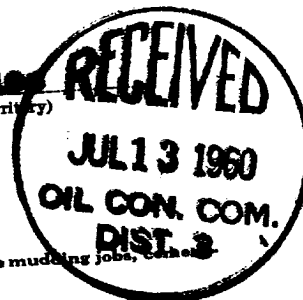
Company Continental Oil Company


Address Box 3312  
Durango, Colorado

Original Signed By:  
By H. D. HALEY

Title District Superintendent

WAB-pm  
5305-Farmington(4) ENCOO-12001/ 000-1200





NEW MEXICO OIL CONSERVATION COMMISSION  
Well Location and Acreage Dedication Plat

Section A.

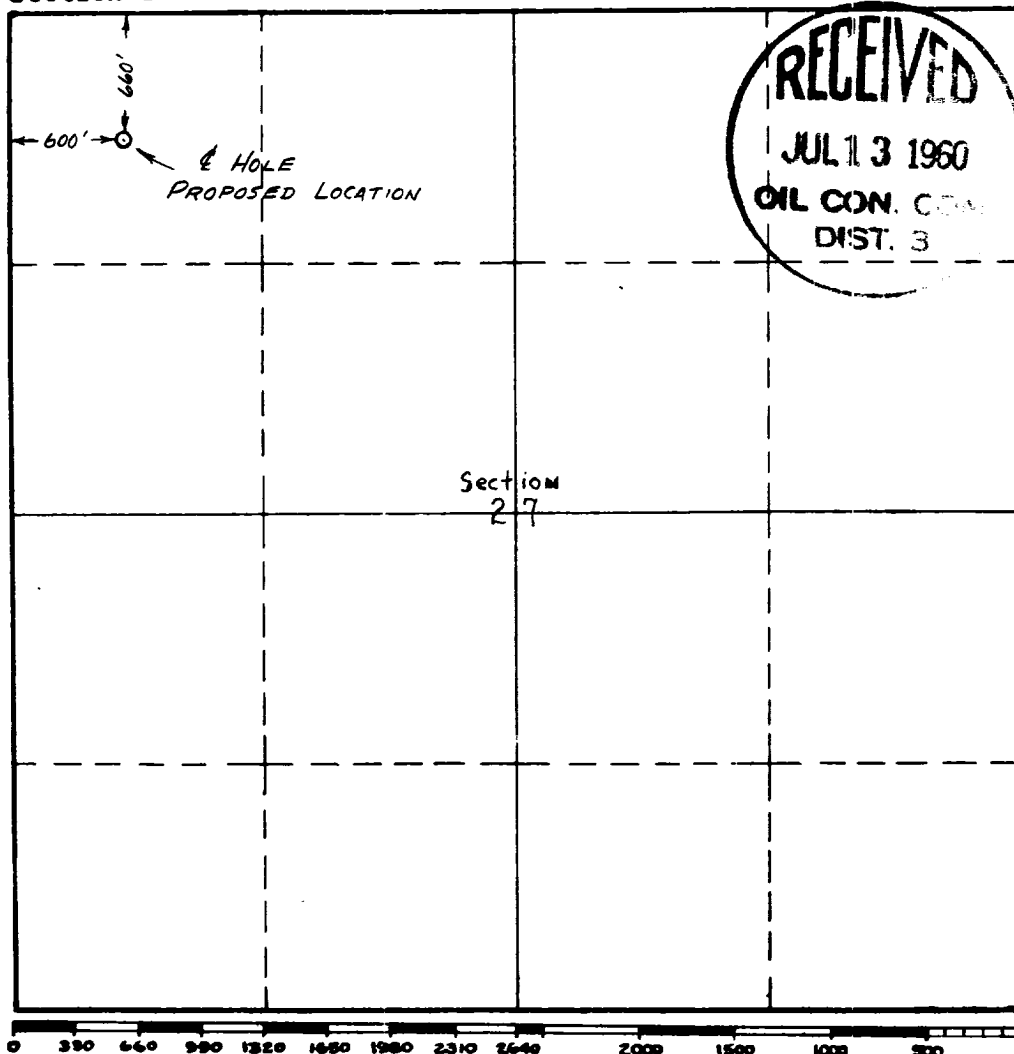
Date July 7, 1960

Operator Continental Oil Company Lease Jicarilla Apache  
Well No. 27-2 Unit Letter D Section 27 Township 25 North Range 4 West NMPM  
Located 600 Feet From West Line, 660 Feet From North Line  
County Kio Arriba G. L. Elevation 6263 Ft. Dedicated Acreage 40 Acres  
Name of Producing Formation Dak-Greenhorn-Gallup Pool Undesignated

1. Is the Operator the only owner\* in the dedicated acreage outlined on the plat below?  
Yes \_\_\_\_\_ No y.
2. If the answer to question one is "no," have the interests of all the owners been consolidated by communitization agreement or otherwise? Yes \_\_\_\_\_ No X. If answer is "yes," Type of Consolidation \_\_\_\_\_
3. If the answer to question two is "no," list all the owners and their respective interests below:

<u>Owner</u>	<u>Land Description</u>
<u>Continental Oil Company</u>	<u>All rights below the base of the Mesa Verde formation.</u>
<u>El Paso Natural Gas Company</u>	<u>All rights above the base of the Mesa Verde formation.</u>

Section B



This is to certify that the information in Section A above is true and complete to the best of my knowledge and belief.

Continental Oil Company  
(Operator)  
HO Halsey  
(Representative)

Box 3312, Durango, Colorado  
Address

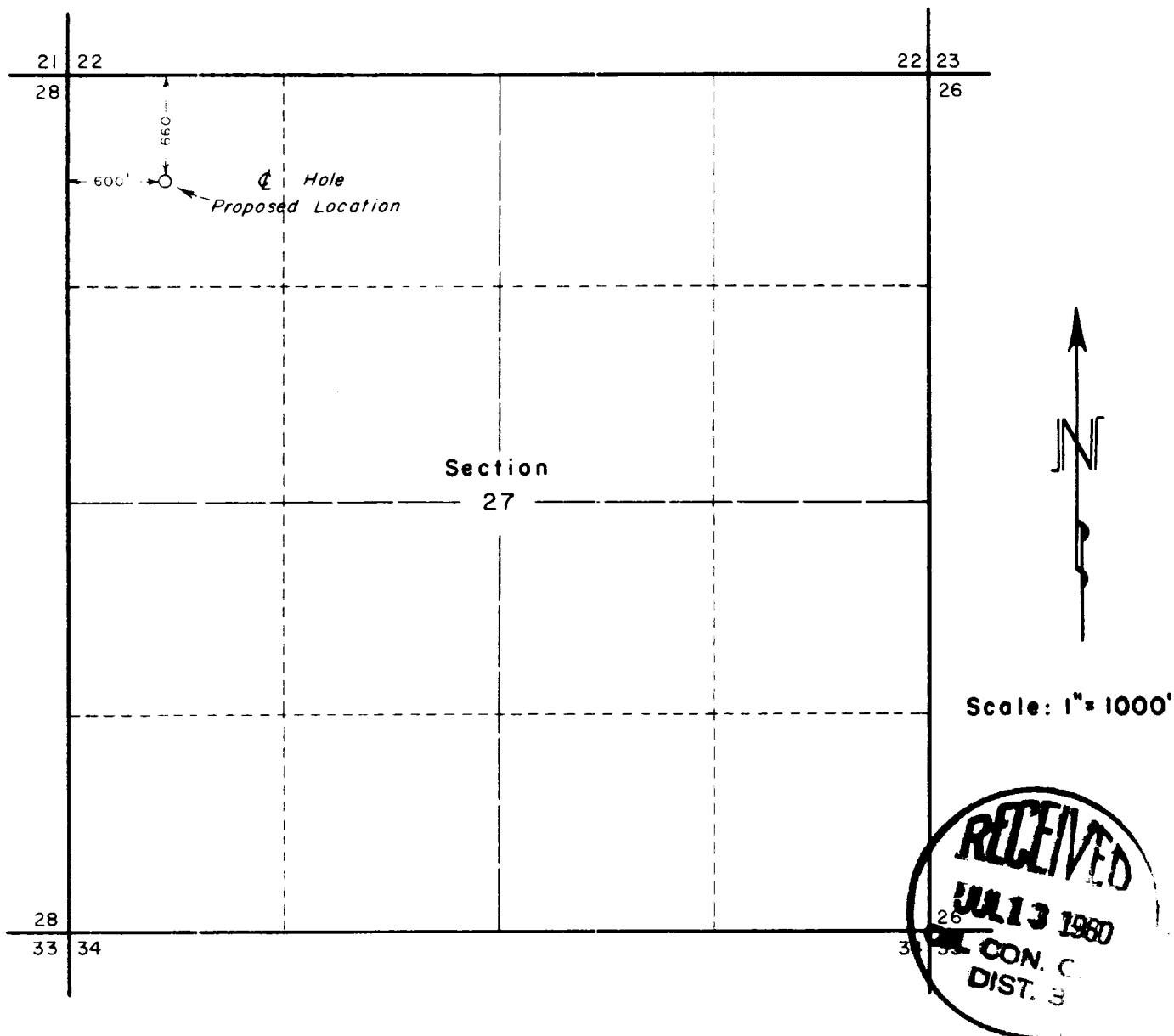
This is to certify that the well location shown on the plat in Section B was plotted from field notes of actual surveys made by me or under my supervision and that the same is true and correct to the best of my knowledge and belief.

Date Surveyed July 5, 1960

Edwin M. Clark  
Registered Professional  
Engineer and/or Land Surveyor.

Certificate No. 3189

# CERTIFICATE OF SURVEY



**WELL LOCATION: Continental Oil Co. — Jicarilla Apache No. 27-2**

Located 600 feet East of the West line and 660 feet South of the North line of Section 27;  
Township 25 North, Range 4 West, New Mexico Principal Meridian.  
Rio Arriba County, New Mexico  
Existing ground elevation determined at 6963 feet based on adjoining well locations.

I hereby certify the above plat represents a survey made under my supervision and is accurate to the best of my knowledge and belief.

*Elmer M. Clark*

ELMER M. CLARK  
Registered Land Surveyor  
State of New Mexico (No. 3189)

July 5, 1960

**E.M. CLARK & ASSOCIATES**  
Durango, Colorado  
File No. 60541