

COPY TO O. G. C.

P. O. Box 965
Farmington, New Mexico

Mike and

December 13, 1955

The Superior Oil Company
Midland, Texas

Re: Santa Fe 078882
14-08-001-1059

Gentlemen:

Receipt is acknowledged of your "Notice of Intention to Drill" dated December 12, 1955 covering your well No. 2-19 Slagel in SE 1/4 sec. 19, T. 25 N., R. 6 W., N. M. P. M., Rio Arriba County, New Mexico, Canyon Largo Unit.

Your proposed work is hereby approved subject to compliance with the provisions of the "Oil and Gas Operating Regulations" revised May 25, 1942, a copy of which will be sent to you on request, and subject to the following conditions:


1. Drilling operations so authorized are subject to the attached sheet for general conditions of approval.
2. Furnish copies of all logs.

Very truly yours,

(Orig Sgd.) P. T. McGrath

P. T. McGrath
District Engineer

PTMcGrath:ac



Washington, New Mexico

February 17, 1952

The Honorable J. Lee
Albuquerque, New Mexico

Dear Sir:

Enclosed

is a copy of the report of the
investigation conducted by the
Federal Bureau of Investigation
into the activities of the
American People's Party in
New Mexico, during the year
1951.

Your interest in this matter is
appreciated. The report is being
furnished to you for your
information. It is requested
that you keep this report
confidential.

I am sure that you will find this
report of interest.

Sincerely,
J. Edgar Hoover

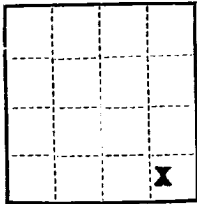
Very truly yours,

W. A. Rorer

Special Agent in Charge
Federal Bureau of Investigation

Enclosure





(SUBMIT IN TRIPLICATE)

UNITED STATES
DEPARTMENT OF THE INTERIOR
GEOLOGICAL SURVEY

Land Office Santa Fe
Lease No. 078882
Unit Canyon Largo

SUNDRY NOTICES AND REPORTS ON WELLS

NOTICE OF INTENTION TO DRILL	<input checked="" type="checkbox"/>	SUBSEQUENT REPORT OF WATER SHUT-OFF	
NOTICE OF INTENTION TO CHANGE PLANS		SUBSEQUENT REPORT OF SHOOTING OR ACIDIZING	
NOTICE OF INTENTION TO TEST WATER SHUT-OFF		SUBSEQUENT REPORT OF ALTERING CASING	
NOTICE OF INTENTION TO RE-DRILL OR REPAIR WELL		SUBSEQUENT REPORT OF RE-DRILLING OR REPAIR	
NOTICE OF INTENTION TO SHOOT OR ACIDIZE		SUBSEQUENT REPORT OF ABANDONMENT	
NOTICE OF INTENTION TO PULL OR ALTER CASING		SUPPLEMENTARY WELL HISTORY	
NOTICE OF INTENTION TO ABANDON WELL			

(INDICATE ABOVE BY CHECK MARK NATURE OF REPORT, NOTICE, OR OTHER DATA)

SLAGEL-GOVERNMENT #2-19

December 12, 1955

Well No. 2-19 is located 990 ft. from ~~XXX~~ [S] line and 990 ft. from ~~XXX~~ [E] line of sec. 19

SE/4 Section 19
($\frac{3}{4}$ Sec. and Sec. No.)

T-25N,
(Twp.)

R-6W
(Range)

NMPM
(Meridian)

Canyon Largo Unit
(Field)

Rio Arriba
(County or Subdivision)

New Mexico
(State or Territory)

The elevation of the derrick floor above sea level is 6820 ft. (Estimated)

DETAILS OF WORK

(State names of and expected depths to objective sands; show sizes, weights, and lengths of proposed casings; indicate mudding jobs, cementing points, and all other important proposed work)

Propose to drill well to Pictured Cliffs formation, or 2820' or production, whichever is the lesser.

Propose to set approximately 175' of 9-5/8" casing with cement circulated to the surface.

Propose to cement 7" casing through - or on top of producing zone if production is encountered.

I understand that this plan of work must receive approval in writing by the Geological Survey before operations may be commenced.

Company THE SUPERIOR OIL COMPANY

Address Midland, Texas

By L. J. Willis (L. J. Willis)

Title Petroleum Engineer

W.W. STUDDERT
MEMBER
AMERICAN SOCIETY OF
CIVIL ENGINEERS

REGISTERED ENGINEERS
& LAND SURVEYORS

ARIZONA
COLORADO
IDAHO
ILLINOIS
INDIANA
IOWA
KANSAS
MICHIGAN
MINNESOTA
MISSOURI
MONTANA
NEBRASKA
NEVADA
NEW JERSEY
NEW MEXICO
NEW YORK
OHIO
OKLAHOMA
OREGON
PENNSYLVANIA
RHODE ISLAND
SOUTH CAROLINA
Tennessee
TEXAS
UTAH
VIRGINIA
WISCONSIN
WYOMING

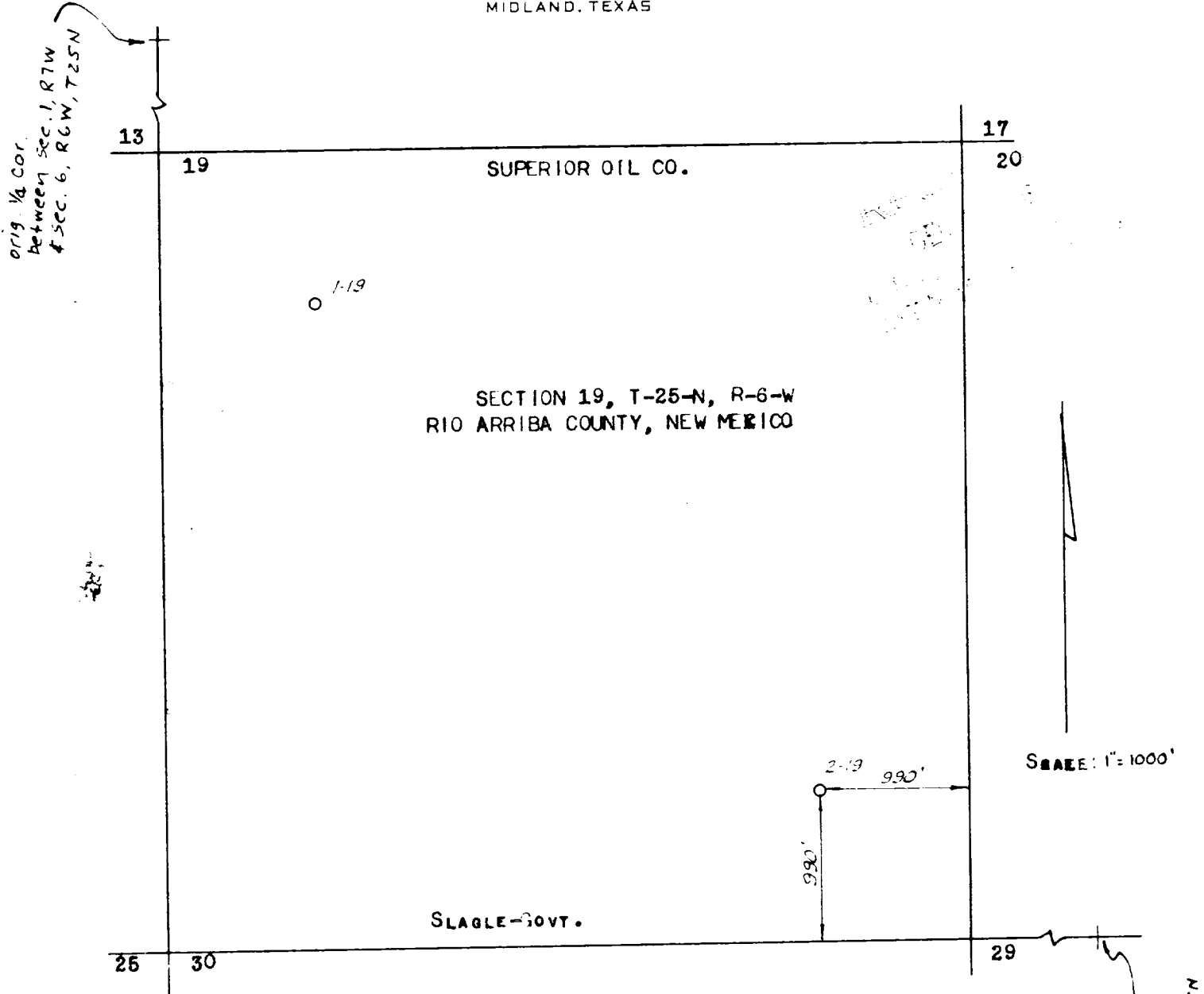
STUDDERT ENGINEERING CO.

CIVIL ENGINEERS

221 SOUTH COLORADO

MIDLAND, TEXAS

TELEPHONES 4-8682 & 2-1373



I, W.W. STUDDERT, REGISTERED PROFESSIONAL ENGINEER No. 388, STATE OF NEW MEXICO, HEREBY CERTIFY THAT THIS WELL LOCATION: SUPERIOR OIL CO., SLAGLE-GOVT. # 2-19 990' FROM THE SOUTH AND EAST LINES OF SECTION 19, T-25-N, R-6-W, RIO ARRIBA CO. NEW MEXICO, WAS STAKED ON THE GROUND UNDER MY SUPERVISION AND THAT THIS PLAT IS TRUE AND CORRECT.

December 10, 1955

W.W. STUDDERT

