

(SUBMIT IN TRIPLICATE)

Indian Agency -- Jicarilla


UNITED STATES
DEPARTMENT OF THE INTERIOR
GEOLOGICAL SURVEY

Allottee **Jicarilla Tribal**

Lease No. ~~Lease No.~~ **64**

			X

SUNDRY NOTICES AND REPORTS ON WELLS

NOTICE OF INTENTION TO DRILL		SUBSEQUENT REPORT OF WATER SHUT-OFF	
NOTICE OF INTENTION TO CHANGE PLANS		SUBSEQUENT REPORT OF SHOOTING OR ACIDIZING	
NOTICE OF INTENTION TO TEST WATER SHUT-OFF		SUBSEQUENT REPORT OF ALTERING CASING	
NOTICE OF INTENTION TO REDRILL OR REPAIR WELL		SUBSEQUENT REPORT OF REDRILLING OR REPAIR	5/1/80
NOTICE OF INTENTION TO SHOOT OR ACIDIZE		SUBSEQUENT REPORT OF ABANDONMENT	
NOTICE OF INTENTION TO PULL OR ALTER CASING		SUPPLEMENTARY WELL HISTORY	
NOTICE OF INTENTION TO ABANDON WELL			

(INDICATE ABOVE BY CHECK MARK NATURE OF REPORT, NOTICE, OR OTHER DATA)

January 29th 1958

Well No. 6-E is located ⁷⁹⁴~~764~~ ft. from $\left[\begin{smallmatrix} N \\ S \end{smallmatrix} \right]$ line and 860 ft. from $\left[\begin{smallmatrix} E \\ W \end{smallmatrix} \right]$ line of sec. 20

SE 1/4 SE 1/4 Sec. 20 25N 4W N.M.P.M.
(1/4 Sec. and Sec. No.) (Twp.) (Range) (Meridian)

S. Blanco PC Ext. Rio Arriba New Mexico
(Field) (County or Subdivision) (State or Territory)

The elevation of the derrick floor above sea level is 7048 ft.

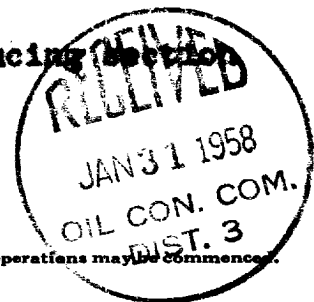
DETAILS OF WORK

(State names of and expected depths to objective sands; show sizes, weights, and lengths of proposed casings; indicate mudding jobs, cementing points, and all other important proposed work)

Pictured Cliffs Sand test. Estimated total depth 3200'.

Surface Casing: 90' of 8-5/8" OD 24# J-55 cemented to surface.
Production : Approximately 3200' of 5-1/2" OD 15.5# J-55
cemented with 150 sacks.

If commercial production is indicated, the producing section will be sand-water fractured.



I understand that this plan of work must receive approval in writing by the Geological Survey before operations may be commenced.

Company EL PASO NATURAL GAS COMPANY

Address. **Box 997**
Armington, New Mexico

By De Munster

Title Petroleum Engineer

NEW MEXICO OIL CONSERVATION COMMISSION
Well Location and Acreage Dedication Plat

Section A.

Date 27 JANUARY 1958

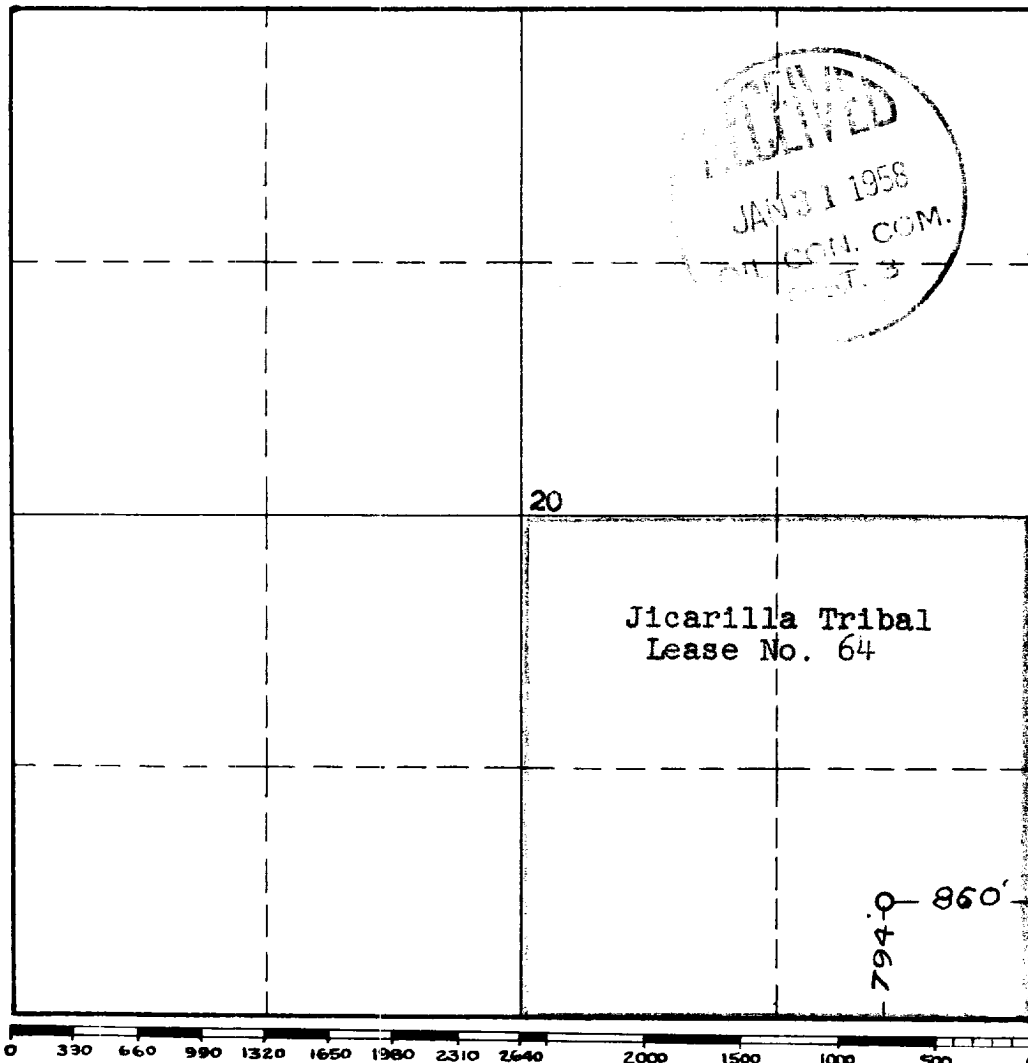
Operator EL PASO NATURAL GAS COMPANY Lease JICARILLA
Well No. 6-E Unit Letter P Section 20 Township 25 NORTH Range 4 WEST NMPM
Located 794 Feet From THE SOUTH Line, 860 Feet From THE EAST Line
County RIO ARriba G. L. Elevation 7040.3 Dedicated Acreage 160 Acres
Name of Producing Formation Pictured Cliffs Pool S. Blanco PC Ext.

1. Is the Operator the only owner* in the dedicated acreage outlined on the plat below?
Yes x No .
2. If the answer to question one is "no," have the interests of all the owners been consolidated by communitization agreement or otherwise? Yes No . If answer is "yes," Type of Consolidation
3. If the answer to question two is "no," list all the owners and their respective interests below:
REF. GLO Plat dated: 4 November 1882

Owner

Land Description

Section. B



This is to certify that the information in Section A above is true and complete to the best of my knowledge and belief.

EL PASO NATURAL GAS COMPANY
(Operator)

DC Johnston
(Representative)

Box 997

Address
Farmington, New Mexico

This is to certify that the well location shown on the plat in Section B was plotted from field notes of actual surveys made by me or under my supervision and that the same is true and correct to the best of my knowledge and belief.

Date Surveyed 26 JANUARY 1958

James P. Leese
Registered Professional
Engineer and/or Land Surveyor.
JAMES P. LEESE

Certificate No. 1463

(See instructions for completing this form on the reverse side)