


(SUBMIT IN TRIPLICATE)

UNITED STATES
DEPARTMENT OF THE INTERIOR
GEOLOGICAL SURVEY

Indian Agency
Mearilla Tribal
Allottee Mearilla *C
Lease No. Contract #34
Tract #79



SUNDRY NOTICES AND REPORTS ON WELLS

NOTICE OF INTENTION TO DRILL.....	<input checked="" type="checkbox"/>	SUBSEQUENT REPORT OF WATER SHUT-OFF.....	
NOTICE OF INTENTION TO CHANGE PLANS.....		SUBSEQUENT REPORT OF SHOOTING OR ACIDIZING.....	
NOTICE OF INTENTION TO TEST WATER SHUT-OFF.....		SUBSEQUENT REPORT OF ALTERING CASING.....	
NOTICE OF INTENTION TO REDRILL OR REPAIR WELL.....		SUBSEQUENT REPORT OF REDRILLING OR REPAIR.....	
NOTICE OF INTENTION TO SHOOT OR ACIDIZE.....		SUBSEQUENT REPORT OF ABANDONMENT.....	
NOTICE OF INTENTION TO PULL OR ALTER CASING.....		SUPPLEMENTARY WELL HISTORY.....	
NOTICE OF INTENTION TO ABANDON WELL.....			

(INDICATE ABOVE BY CHECK MARK NATURE OF REPORT, NOTICE, OR OTHER DATA)

Mearilla *C November 7, 1956

Well No. 7 is located 1020 ft. from [S] line and 1070 ft. from [E] line of sec. 21

SE 1/4 Section 21 29E 5N R. 1. N. P. M.
(1/4 Sec. and Sec. No.) (Twp.) (Range) (Meridian)

South Blanco P.C. Ext. Rio Arriba New Mexico
(Field) (County or Subdivision) (State or Territory)

The elevation of the derrick floor above sea level is ft.

DETAILS OF WORK

(State names of and expected depths to objective sands; show sizes, weights, and lengths of proposed casings; indicate mudding jobs, cementing points, and all other important proposed work)

It is our intention to drill well No. 7 to approximately 2900' to test the Pictured Cliffs formation. Our casing program is as follows:


300' of 9-5/8" 36# casing - cemented with 200 lbs. reg. cement - circulated.
2900' of 5-1/2" 14# casing - cemented with 200 lbs. reg. cement.

The designated drilling unit is the SE 1/4 of Section 21-29E-5N.

I understand that this plan of work must receive approval in writing by the Geological Survey before operations may be commenced.

Company Shelly Oil Company
Address Box 426
Farmington, New Mexico

By (Signed) P. E. Gosper
Title District Foreman



NEW MEXICO
OIL CONSERVATION COMMISSION

Form C-128

Well Location and/or Gas Proration Plat

Date November 7, 1956

Operator SKELLY OIL COMPANY Lease JICARILLA APACHE

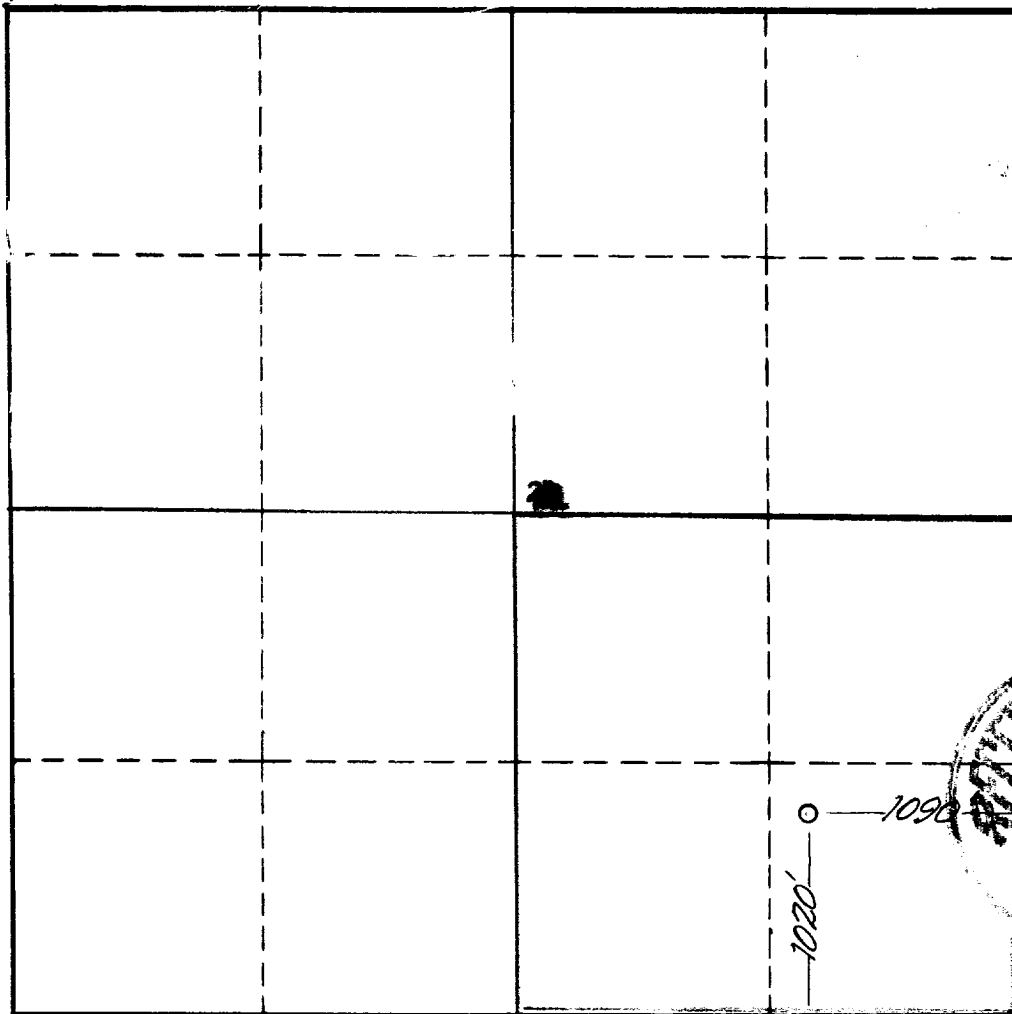
Well No. C - 7 Section 21 Township 25 NORTH Range 5 WEST, NMPM

Located 1020 Feet From the SOUTH Line, 1090 Feet From the EAST Line,

RIO ARRIBA County, New Mexico. G. L. Elevation _____

Name of Producing Formation Pictured Cliffs Pool South Blance Dedicated Acreage 160

(Note: All distances must be from outer boundaries of Section)



NOTE

This section of
form is to be
used for gas
wells only.



SCALE: 1"=1000'

1. Is this Well a Dual Comp. ? Yes No X.
2. If the answer to Question 1 is yes, are there any other dually completed wells within the dedicated acreage? Yes No .

Name _____
Position District Foreman
Representing Skelly Oil Company
Address Box 126, Farmington, New Mexico

This is to certify that the above plat was prepared from field notes of actual surveys made by me or under my supervision and that the same are true and correct to the best of my knowledge and belief.

Date Surveyed 30 OCTOBER 1956
James P. Leese
Registered Professional Engineer and/or
Land Surveyor James P. Leese
N. Mex. Reg. No. 1463

