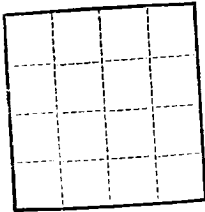


Form 9-331a
(Feb. 1951)



(SUBMIT IN TRIPLICATE)

UNITED STATES
DEPARTMENT OF THE INTERIOR
GEOLOGICAL SURVEY

Land Office Santa Fe
Lease No. N. M. 04083
Unit # 22 C Federal

SUNDRY NOTICES AND REPORTS ON WELLS

NOTICE OF INTENTION TO DRILL	X	SUBSEQUENT REPORT OF WATER SHUT-OFF
NOTICE OF INTENTION TO CHANGE PLANS		SUBSEQUENT REPORT OF SHOOTING OR ACIDIZING
NOTICE OF INTENTION TO TEST WATER SHUT-OFF		SUBSEQUENT REPORT OF ALTERING CASING
NOTICE OF INTENTION TO RE-DRILL OR REPAIR WELL		SUBSEQUENT REPORT OF RE-DRILLING OR REPAIR
NOTICE OF INTENTION TO SHOOT OR ACIDIZE		SUBSEQUENT REPORT OF ABANDONMENT
NOTICE OF INTENTION TO PULL OR ALTER CASING		SUPPLEMENTARY WELL HISTORY
NOTICE OF INTENTION TO ABANDON WELL		

(INDICATE ABOVE BY CHECK MARK NATURE OF REPORT, NOTICE, OR OTHER DATA)

November 23rd, 1956

Well No. 22 C Fed. is located 1763 ft. from ^(N)_(S) line and 1755 ft. from ^(E)_(W) line of sec. 22

N 22 (1/4 Sec. and Sec. No.) 25 N (Twp.) 2 W (Range) New Mexico Prime (Meridian)
Gavilan (Field) Rio Arriba (County or Subdivision) New Mexico (State or Territory)

The elevation of the derrick floor above sea level is 7215 ft. UG

DETAILS OF WORK

(State names of and expected depths to objective sands; show sizes, weights, and lengths of proposed casings; indicate mudding jobs, cementing points, and all other important proposed work)

The Pictured Cliffs Sand.
Approx. 100' - 8 5/8" - 24 lb. Surface Casing.
Approx. 3500' - 5 1/2" - 14 lb. - R 3 - J 55 Production Casing.
Cement both surface and production casing.
Mud up for surface.



I understand that this plan of work must receive approval in writing by the Geological Survey before operations may be commenced.

Company THE SAN JUAN GAS CORPORATION
Address 1716 FIRST NAT'L BLDG.
TULSA, OKLAHOMA

By E. W. Bennett
Title DRLG. SUPT.



NEW MEXICO
OIL CONSERVATION COMMISSION

Form C-128

Well Location and/or Gas Proration Plat

Date November 26, 1956

Operator SAN JUAN GAS CORPORATION Lease S.F. 079337 & 080468, & N.M. 04083

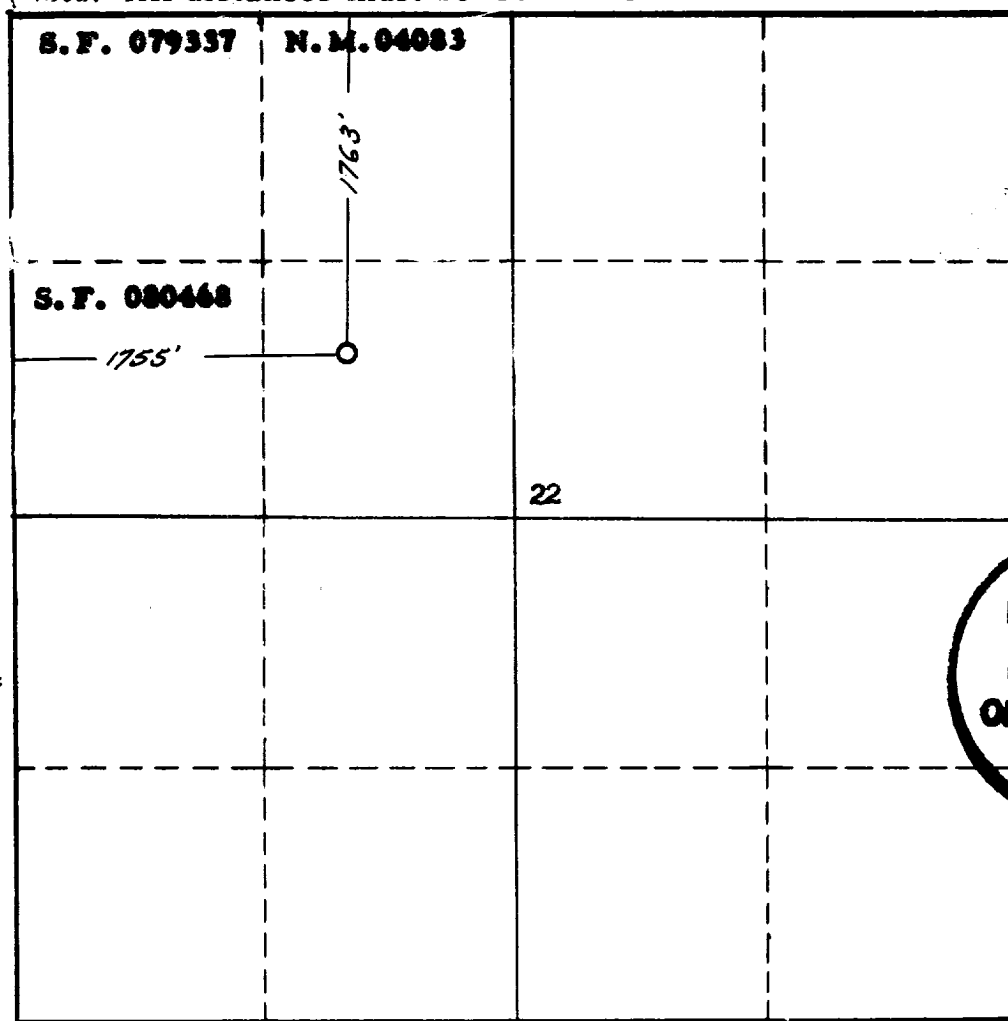
Well No. Fed. 22-C Section 22 Township 25 NORTH Range 2 WEST, NMPM

Located 1763 Feet From the NORTH Line, 1755 Feet From the WEST Line,

RIO ARriba County, New Mexico. G. L. Elevation 7215.0 UNGRADED.


Name of Producing Formation Pictured Cliffs Pool Gavilan Dedicated Acreage 160

(Note: All distances must be from outer boundaries of Section)



NOTE

This section of form is to be used for gas wells only.



SCALE: 1"=1000'

1. Is this Well a Dual Comp. ? Yes No X.
2. If the answer to Question 1 is yes, are there any other dually completed wells within the dedicated acreage? Yes No .

This is to certify that the above plat was prepared from field notes of actual surveys made by me or under my supervision and that the same are true and correct to the best of my knowledge and belief.

Name Robert C. Parson
Position Vice President
Representing San Juan Gas Corporation
Address 1716 First National Building

Date Surveyed 21 NOVEMBER 1956
James P. Leese
Registered Professional Engineer and/or
Land Surveyor James P. Leese
M. Mex. Eng. No. 1162