



COPY TO O.C.G.

UNITED STATES
DEPARTMENT OF THE INTERIOR
GEOLOGICAL SURVEY
P. O. Box 965
Farmington, New Mexico

IN REPLY REFER TO:

January 19, 1956

Stanolind Oil & Gas Company
Box 487
Farmington, New Mexico

Re: Jicarilla Apache
Contract 148, Tract 245

Gentlemen:

Receipt is acknowledged of your "Notice of Intention to Drill" dated January 17, 1956 covering your well No. 8 Jicarilla Contract 148 in NW 1/4 sec. 23, T. 25 N., R. 5 W., N. M. P. M., Rio Arriba County, New Mexico, South Blanco-Pictured Cliffs ext.


Your proposed work is hereby approved subject to compliance with the provisions of the "Oil and Gas Operating Regulations" revised May 25, 1942, a copy of which will be sent to you on request, and subject to the following conditions:

1. Drilling operations so authorized are subject to the attached sheet for general conditions of approval.
2. Furnish copies of all logs.


Very truly yours,

P. T. McGrath
District Engineer

PTMcGrath:ac
cc: Jicarilla Agency



Approved
2/2/56



IN REPLY REFER TO

UNITED STATES
DEPARTMENT OF THE INTERIOR
GEOLOGICAL SURVEY



COPY TO G-1

(SUBMIT IN TRIPLICATE)

UNITED STATES
DEPARTMENT OF THE INTERIOR
GEOLOGICAL SURVEY

Indian Agency _____

Jicarilla Apache

Allottee _____

Lease No. Jicarilla Contract 148
Tract 245

SUNDRY NOTICES AND REPORTS ON WELLS

NOTICE OF INTENTION TO DRILL	<input checked="" type="checkbox"/>	SUBSEQUENT REPORT OF WATER SHUT-OFF	
NOTICE OF INTENTION TO CHANGE PLANS		SUBSEQUENT REPORT OF SHOOTING OR ACIDIZING	
NOTICE OF INTENTION TO TEST WATER SHUT-OFF		SUBSEQUENT REPORT OF ALTERING CASING	
NOTICE OF INTENTION TO REDRILL OR REPAIR WELL		SUBSEQUENT REPORT OF REDRILLING OR REPAIR	
NOTICE OF INTENTION TO SHOOT OR ACIDIZE		SUBSEQUENT REPORT OF ABANDONMENT	
NOTICE OF INTENTION TO PULL OR ALTER CASING		SUPPLEMENTARY WELL HISTORY	
NOTICE OF INTENTION TO ABANDON WELL			

(INDICATE ABOVE BY CHECK MARK NATURE OF REPORT, NOTICE, OR OTHER DATA)

Farmington, New Mexico January 17, 1956

Jicarilla Contract 148

Well No. 8 is located 1650 ft. from [N] line and 1450 ft. from [W] line of sec. 23

NW 1/4 of Section 23

(1/4 Sec. and Sec. No.)

T-25-N R-5-W

(Twp.)

(Range)

NMPM

(Meridian)

South Blanco-Pictured

(Field)

Cliffs Ext.

Rio Arriba

(County or Subdivision)

New Mexico

(State or Territory)

The elevation of the ~~surface~~ ground level above sea level is 6826 ft.

DETAILS OF WORK

(State names of and expected depths to objective sands; show sizes, weights, and lengths of proposed casings; indicate mudding jobs, cementing points, and all other important proposed work)

We propose to drill the well to approximately 3060'. Rotary tools will be used to total depth. Anticipate production in the Pictured Cliffs formation. Stimulation will be with sand and water.

The following casing program is proposed:

Size	Depth	Cement	Remarks
8-5/8"	150'	75	200% of theoretical fill.
5-1/2"	3060'	100	100% of theoretical fill.

Copies of location plat are attached. A copy of any survey taken will be submitted upon completion of well.


I understand that this plan of work must receive approval in writing by the Geological Survey before operations may be commenced.

Company STANOLIND OIL & GAS COMPANY

Address P. O. BOX 487
FARMINGTON, NEW MEXICO

By L. B. Spurr, Jr.

Title Field Superintendent



COMPANY Stanolind Oil and Gas Company

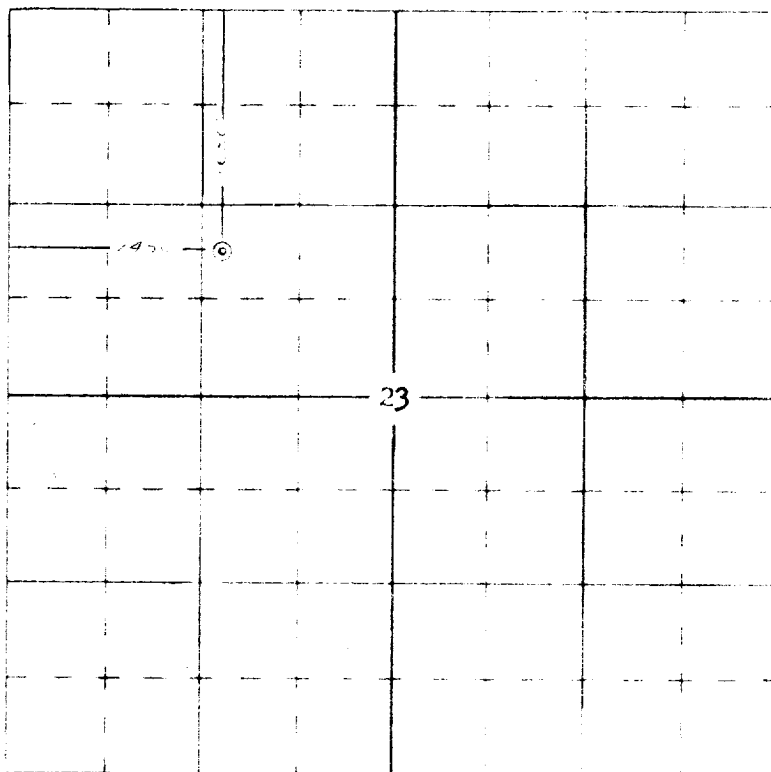
Well Name & No. ~~Stanolind Contract No. 118 Well No. 8~~ Lease No. _____

Location 1650' from the North line and 1450' from the West line.

Being in SE 1/4

Sec. 23, T25 N., R 5 W., N.M.P.M., Rio Arriba County, New Mexico.

Ground Elevation 6826, ungraded.



Scale - 4 inches equal 1 mile

Surveyed December 24, 1955

This is to certify that the above plat was prepared from field notes of actual surveys made by me or under my supervision and that the same are true and correct to the best of my knowledge and belief.

Ernest V. Echolaw

Ernest V. Echolaw
Registered Land Surveyor
N. M. Reg. #1545

Seal

State Oil Field Surveys
Fairbairn, New Mexico