


(SUBMIT IN TRIPLICATE)

Indian Agency San Carlos Apache

Contract #149, Tract #244

Allottee \_\_\_\_\_

Lease No. San Carlos Apache



1-5-4

UNITED STATES  
DEPARTMENT OF THE INTERIOR  
GEOLOGICAL SURVEY

SUNDRY NOTICES AND REPORTS ON WELLS

NOTICE OF INTENTION TO DRILL	<input checked="" type="checkbox"/>	SUBSEQUENT REPORT OF WATER SHUT-OFF	
NOTICE OF INTENTION TO CHANGE PLANS		SUBSEQUENT REPORT OF SHOOTING OR ACIDIZING	
NOTICE OF INTENTION TO TEST WATER SHUT-OFF		SUBSEQUENT REPORT OF ALTERING CASING	
NOTICE OF INTENTION TO REDRILL OR REPAIR WELL		SUBSEQUENT REPORT OF REDRILLING OR REPAIR	
NOTICE OF INTENTION TO SHOOT OR ACIDIZE		SUBSEQUENT REPORT OF ABANDONMENT	
NOTICE OF INTENTION TO PULL OR ALTER CASING		SUPPLEMENTARY WELL HISTORY	
NOTICE OF INTENTION TO ABANDON WELL			

(INDICATE ABOVE BY CHECK MARK NATURE OF REPORT, NOTICE, OR OTHER DATA)

September 12, 1957

Well No. 7 is located 1550 ft. from N line and 990 ft. from E line of sec. 21

Sec. 21 1-25-N 1-5-4 SDPH  
(1/4 Sec. and Sec. No.) (Twp.) (Range) (Meridian)  
Undesignated Blanco PC Rio Arriba New Mexico  
(Field) (County or Subdivision) (State or Territory)

The elevation of the derrick floor above sea level is \_\_\_\_\_ ft. Not determined

DETAILS OF WORK

(State names of and expected depths to objective sands; show sizes, weights, and lengths of proposed casings; indicate mudding jobs, cementing points, and all other important proposed work)

Plan to drill with rotary tools all the way to 3900' to test the Chaco (LaFayette)

SIZE	CASING	WEIGHT	TYPE	DEPTH	REMARKS	DATE
12-1/4"	8-5/8"	24	Row	300'	Cemented	190
7-7/8"	5-1/2"	15.5	Row	3900'	Cemented	195


I understand that this plan of work must receive approval in writing by the Geological Survey before operations may commence.

Company Amerada Petroleum Corporation

Address Box 2 - Bloomfield, New Mexico

By D. F. Furse

Title Foreman



NEW MEXICO OIL CONSERVATION COMMISSION  
Well Location and Acreage Dedication Plat

Section A.

Date \_\_\_\_\_

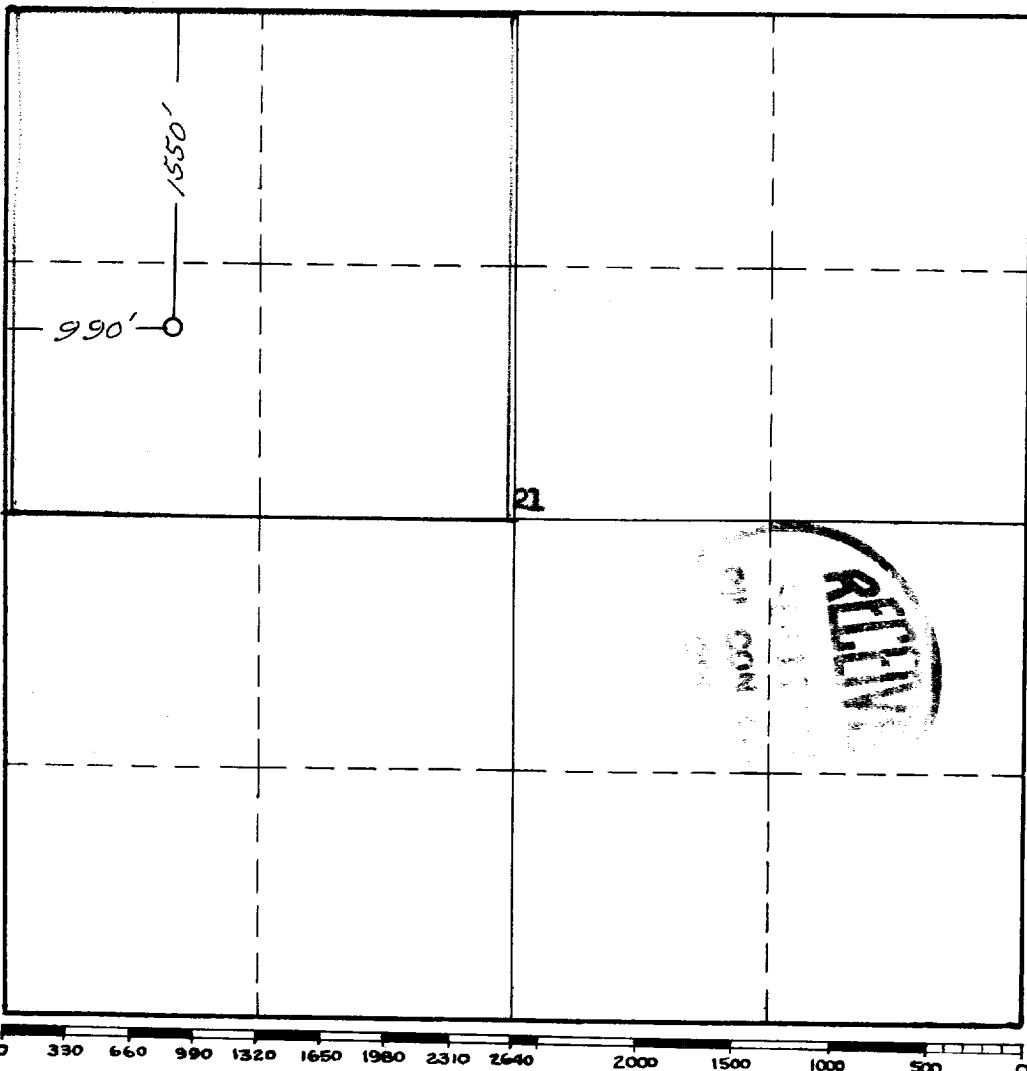
Operator **AMERADA PETROLEUM CORPORATION** Lease \_\_\_\_\_  
Well No. \_\_\_\_\_ Unit Letter **E** Section **21** Township **25 NORTH** Range **5 WEST**, NMMP  
Located **1550** Feet From **the NORTH** Line, **990** Feet From **the WEST** Line  
County **RIO ARriba** G. L. Elevation \_\_\_\_\_ Dedicated Acreage **160** Acres  
Name of Producing Formation **Chacra & Pictured Cliff** Pool \_\_\_\_\_

1. Is the Operator the only owner\* in the dedicated acreage outlined on the plat below?  
Yes \_\_\_\_\_ No **X** \_\_\_\_\_.
2. If the answer to question one is "no," have the interests of all the owners been consolidated by communitization agreement or otherwise? Yes \_\_\_\_\_ No \_\_\_\_\_. If answer is "yes," Type of Consolidation \_\_\_\_\_
3. If the answer to question two is "no," list all the owners and their respective interests below:  
**Ref: GLO plat dated 4 November 1982**

Owner

Land Description

Section B



This is to certify that the information in Section A above is true and complete to the best of my knowledge and belief.

**Amerada Petroleum Corporation**

(Operator)

*A. J. Furse*

(Representative)

**Box E - Bloomfield, New Mexico**

Address

This is to certify that the well location shown on the plat in Section B was plotted from field notes of actual surveys made by me or under my supervision and that the same is true and correct to the best of my knowledge and belief.

Date Surveyed **14 June 1957**

*James P. Leese*  
Registered Professional  
Engineer and/or Land Surveyor.  
**James P. Leese**

Certificate No. **1463**

(See instructions for completing this form on the reverse side)