



COPY TO O.C.G.

UNITED STATES  
DEPARTMENT OF THE INTERIOR  
GEOLOGICAL SURVEY

P. O. Box 965  
Farmington, New Mexico

IN REPLY REFER TO:

March 26, 1956

Caswell Silver  
323 Simms Building  
Albuquerque, New Mexico

Re: Jicarilla Contract 67

Gentlemen:

Receipt is acknowledged of your "Notice of Intention to Drill" dated March 23, 1956 covering your well No. 3 Jicarilla Tribal 67 in NW 1/4 sec. 19, T. 25 N., R. 5 W., N. M. P. M., Rio Arriba County, New Mexico, South Blanco pool.

Your proposed work is hereby approved subject to compliance with the provisions of the "Oil and Gas Operating Regulations" revised May 25, 1942, a copy of which will be sent to you on request, and subject to the following conditions:



1. Drilling operations so authorized are subject to the attached sheet for general conditions of approval.
2. Furnish copies of all logs.

Very truly yours,

Enc. 1


P. T. McGrath  
District Engineer

PTMcGrath:ac  
cc - Jicarilla Agency



IN REPLY REFER TO:

UNITED STATES  
DEPARTMENT OF THE INTERIOR  
GEOLOGICAL SURVEY



100

(SUBMIT IN TRIPLICATE)

Indian Agency Hearilla Apache

UNITED STATES  
DEPARTMENT OF THE INTERIOR  
GEOLOGICAL SURVEY

Allottee \_\_\_\_\_

Lease No. Tribal 67

2		

SUNDRY NOTICES AND REPORTS ON WELLS

NOTICE OF INTENTION TO DRILL	<input checked="" type="checkbox"/>	SUBSEQUENT REPORT OF WATER SHUT-OFF
NOTICE OF INTENTION TO CHANGE PLANS		SUBSEQUENT REPORT OF SHOOTING OR ACIDIZING
NOTICE OF INTENTION TO TEST WATER SHUT-OFF		SUBSEQUENT REPORT OF ALTERING CASING
NOTICE OF INTENTION TO REDRILL OR REPAIR WELL		SUBSEQUENT REPORT OF REDRILLING
NOTICE OF INTENTION TO SHOOT OR ACIDIZE		SUBSEQUENT REPORT OF ABANDONMENT
NOTICE OF INTENTION TO PULL OR ALTER CASING		SUPPLEMENTARY WELL HISTORY
NOTICE OF INTENTION TO ABANDON WELL		

(INDICATE ABOVE BY CHECK MARK NATURE OF REPORT, NOTICE, OR OTHER DATA)

March 23, 1954

Well No. 3 is located 790 ft. from N line and 900 ft. from E line of sec. 19  
SW NW NW, Sec. 19 25N 5W NMPM  
(1/4 Sec. and Sec. No.) (Twp.) (Range) (Meridian)  
South Blanco Rio Arriba New Mexico  
(Field) (County or Subdivision) (State or Territory)

The elevation of the derrick floor above sea level is 6400 ft. approx.

DETAILS OF WORK

(State names of and expected depths to objective sands; show sizes, weights, and lengths of proposed casings; indicate mudding jobs, cementing points, and all other important proposed work)

Drill 12 inch surface hole, set 100 feet of 8 3/4 inch surface pipe circulated to top of ground with 100 sacks cement. Drill 6 3/4 inch hole to base of Pictured Cliffs formation. Run 4 1/2 inch O. D. 9 1/20 casing. Set with 100 sacks. Perforate pay. Flow with 45,000 gallons water, 25,000 pounds sand. Run tubing, wash, and complete.

I understand that this plan of work must receive approval in writing by the Geological Survey before operations may be commenced.

Company CASWELL SILVER

Address 333 Stames Building  
Albuquerque  
New Mexico

By Caswell Silver  
Title Operator

NEW MEXICO  
OIL CONSERVATION COMMISSION

Form C-128

Well Location and/or Gas Proration Plat

Date March 22, 1956

Operator CASWELL SILVER Lease Jicarilla Tribal Lease No. 67

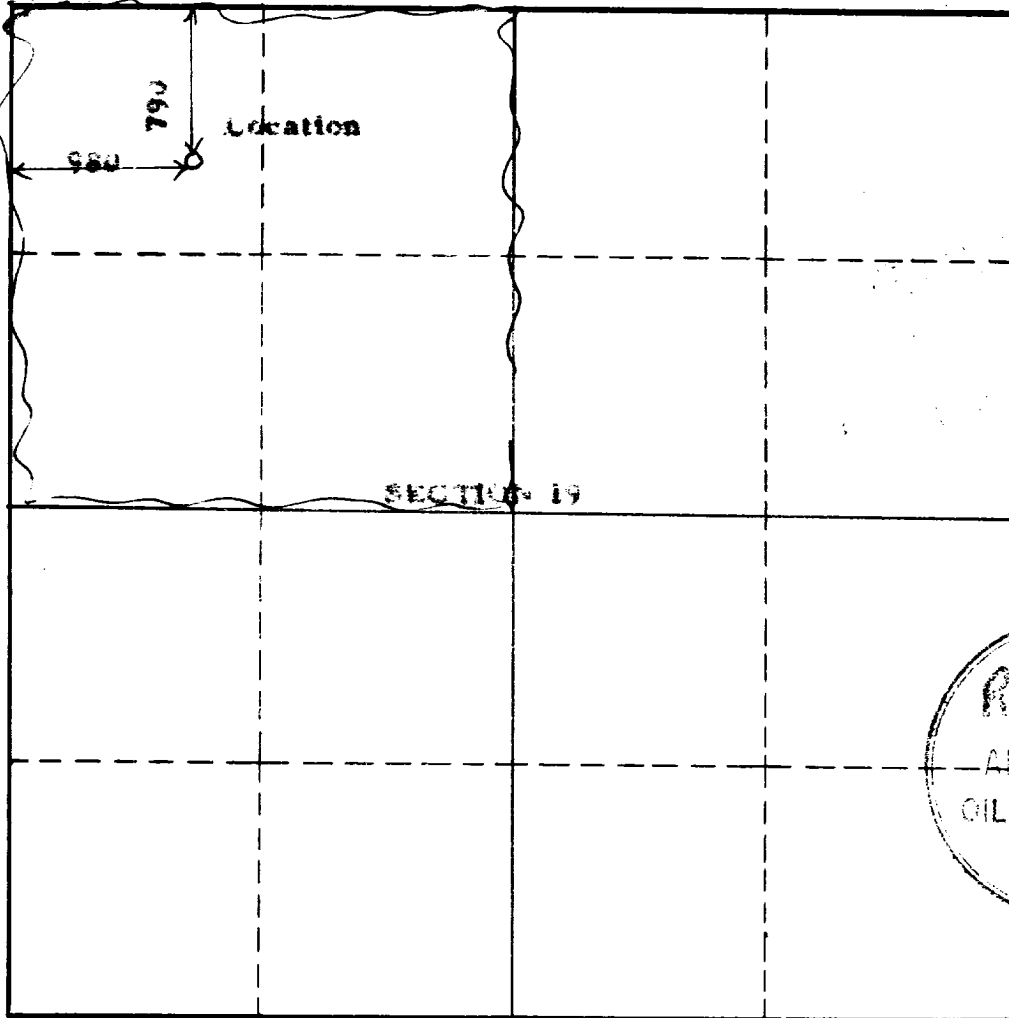
Well No. 3 Section 19 Township 25N Range 5W NMPM

Located 790 Feet From North Line, 980 Feet From West Line,

Rio Arriba County, New Mexico. G. L. Elevation 6400 Approx.

Name of Producing Formation Pictured Cliffs Pool Undesignated Dedicated Acreage 160

(Note: All distances must be from outer boundaries of Section)



SCALE: 1"=1000'

1. Is this Well a Dual Comp. ? Yes    No
2. If the answer to Question 1 is yes, are there any other dually completed wells within the dedicated acreage? Yes    No

This is to certify that the above plat was prepared from field notes of actual surveys made by me or under my supervision and that the same are true and correct to the best of my knowledge and belief.

Name Caswell Silver  
Position Operator  
Representing     
Address 323 Simms Building  
Albuquerque, New Mexico

Date Surveyed March 21, 1956  
Caswell Silver  
Registered Professional Engineer and/or  
Land Surveyor

