

			X

(SUBMIT IN TRIPLICATE)

UNITED STATES  
DEPARTMENT OF THE INTERIOR  
GEOLOGICAL SURVEY

Land Office Santa Fe  
Lease No. 078882  
Unit Canyon Largo

SUNDRY NOTICES AND REPORTS ON WELLS

NOTICE OF INTENTION TO DRILL	X	SUBSEQUENT REPORT OF WATER SHUT-OFF	
NOTICE OF INTENTION TO CHANGE PLANS		SUBSEQUENT REPORT OF SHOOTING OR ACIDIZING	
NOTICE OF INTENTION TO TEST WATER SHUT-OFF		SUBSEQUENT REPORT OF ALTERING CASING	
NOTICE OF INTENTION TO RE-DRILL OR REPAIR WELL		SUBSEQUENT REPORT OF RE-DRILLING OR REPAIR	
NOTICE OF INTENTION TO SHOOT OR ACIDIZE		SUBSEQUENT REPORT OF ABANDONMENT	
NOTICE OF INTENTION TO PULL OR ALTER CASING		SUPPLEMENTARY WELL HISTORY	
NOTICE OF INTENTION TO ABANDON WELL			

(INDICATE ABOVE BY CHECK MARK NATURE OF REPORT, NOTICE, OR OTHER DATA)

SLAGEL-GOVERNMENT #1-18: November 28, 1956

Well No. 1-18 is located 990 ft. from SW line and 990 ft. from E line of sec. 18

SE/4 Section 18 25N 6W NMPM  
(1/4 Sec. and Sec. No.) (Twp.) (Range) (Meridian)  
Wildcat Rio Arriba New Mexico  
(Field) (County or Subdivision) (State or Territory)  
(Canyon Largo) 6754' KB (Estimated)

The elevation of the derrick floor above sea level is 6754 ft.

DETAILS OF WORK

(State names of and expected depths to objective sands; show sizes, weights, and lengths of proposed casings; indicate mudding jobs, cementing points, and all other important proposed work)

Propose to drill well to Pictured Cliffs formation, or 2780', or production, whichever is the lesser.

Propose to set approximately 125' of 8-5/8" casing with cement circulated to surface.

Propose to cement 5-1/2" casing through, or on top, of producing zone if production is encountered.


I understand that this plan of work must receive approval in writing by the Geological Survey before operations may be commenced.

Company The Superior Oil Company

Address Midland, Texas

By Wm. J. Mathis (Wm. J. Mathis)

Title Petroleum Engineer





W. W. STUDDERT  
MEMBER  
AMERICAN SOCIETY OF  
CIVIL ENGINEERS

REGISTERED ENGINEERS  
& LAND SURVEYORS

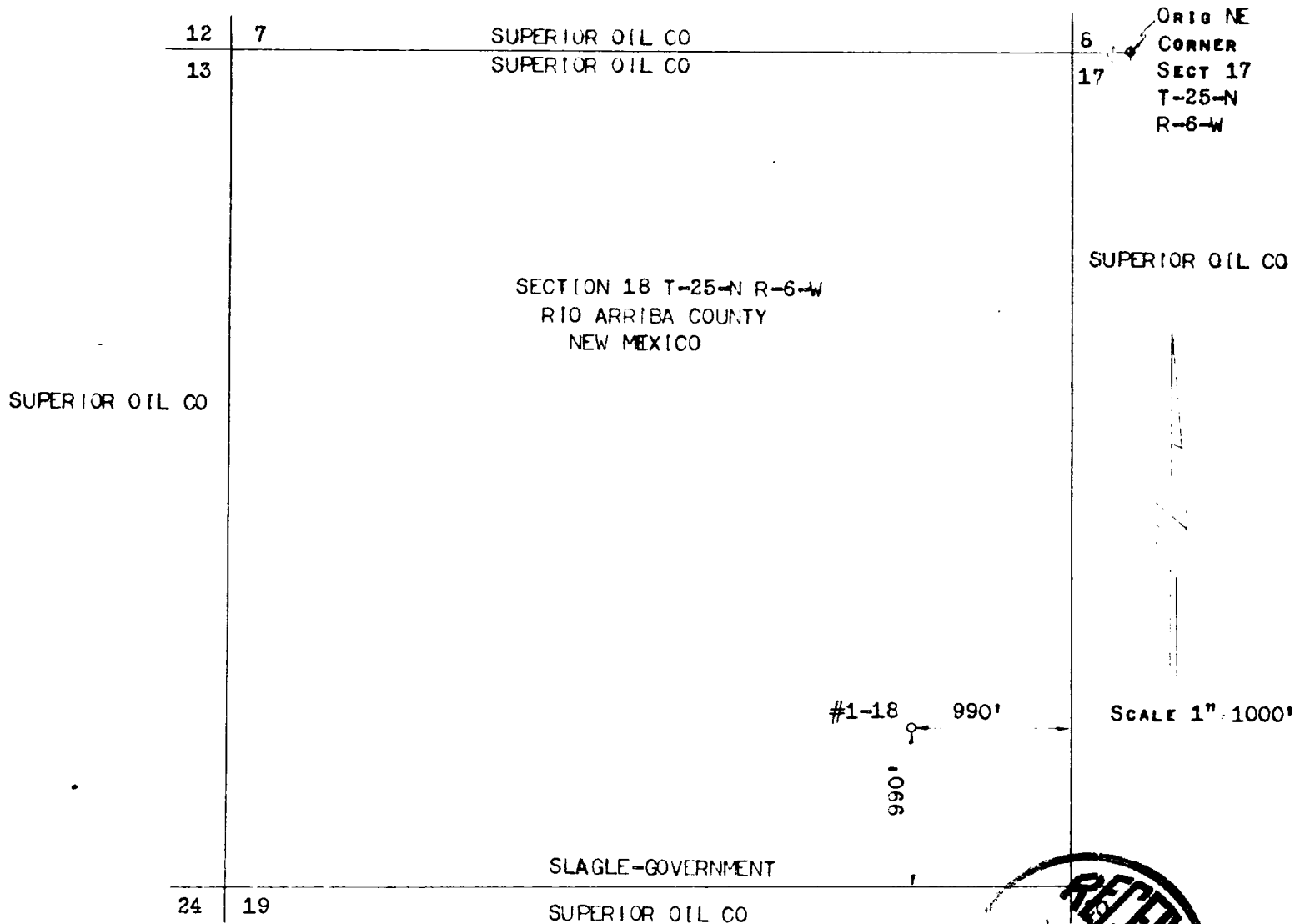
ARIZONA  
COLORADO  
IDAHO  
LOUISIANA  
MONTANA  
NEVADA  
NEW MEXICO  
OKLAHOMA  
TEXAS  
UTAH  
WYOMING

# STUDDERT ENGINEERING CO.

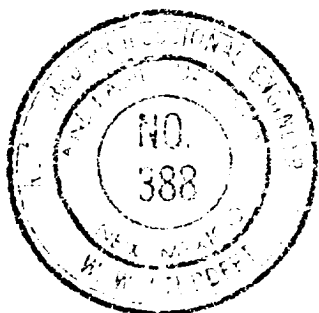
CIVIL ENGINEERS

MUTUAL  
TELEPHONES 4-8682 & 2-1373

221 SOUTH COLORADO  
MIDLAND, TEXAS



W W STUDDERT, REGISTERED PROFESSIONAL ENGINEER #388 STATE OF  
NEW MEXICO, HEREBY CERTIFIES THAT THIS WELL LOCATION WAS MARKED  
ON THE GROUND UNDER HIS SUPERVISION AND THAT THIS PLAT IS TRUE  
AND CORRECT



*W. W. Studdert*  
W W STUDDERT

SEPTEMBER 15, 1956

## Form C-128

Date **November 28, 1956**

6744 (Estimated)

Date Surveyed SEPTEMBER 15, 1956  
W. J. [Signature]  
 Registered Professional Engineer and/or  
 Land Surveyor