

(SUBMIT IN TRIPLICATE)

UNITED STATES
DEPARTMENT OF THE INTERIOR
GEOLOGICAL SURVEY

Land Office New Mexico

Lease No. 01075

Unit 4

RECEIVED

SUNDRY NOTICES AND REPORTS ON WELLS

NOTICE OF INTENTION TO DRILL	<input checked="" type="checkbox"/>	SUBSEQUENT REPORT OF WATER SHUT-OFF	<input type="checkbox"/>
NOTICE OF INTENTION TO CHANGE PLANS	<input type="checkbox"/>	SUBSEQUENT REPORT OF SHOOTING OR ACIDIZING	<input type="checkbox"/>
NOTICE OF INTENTION TO TEST WATER SHUT-OFF	<input type="checkbox"/>	SUBSEQUENT REPORT OF ALTERING CASING	<input type="checkbox"/>
NOTICE OF INTENTION TO RE-DRILL OR REPAIR WELL	<input type="checkbox"/>	SUBSEQUENT REPORT OF RE-DRILLING OR REPAIR	<input type="checkbox"/>
NOTICE OF INTENTION TO SHOOT OR ACIDIZE	<input type="checkbox"/>	SUBSEQUENT REPORT OF ABANDONMENT	<input type="checkbox"/>
NOTICE OF INTENTION TO PULL OR ALTER CASING	<input type="checkbox"/>	SUPPLEMENTARY WELL HISTORY	<input type="checkbox"/>
NOTICE OF INTENTION TO ABANDON WELL	<input type="checkbox"/>		<input type="checkbox"/>

(INDICATE ABOVE BY CHECK MARK NATURE OF REPORT, NOTICE, OR OTHER DATA)

October 12, 1953, 19

Schultz-Hill
Well No. 12 is located 1100 ft. from (N) line and 790 ft. from (E) line of sec. 13

S. 1/4 Section 13 (1/4 Sec. and Sec. No.) T25-N (Twp.) R3-E (Range) H. T. 1 (Meridian)
Sec. 13 (Field) Lin. Co. (County or Subdivision) New Mexico (State or Territory)

The elevation of the derrick floor above sea level is 7248 ft.

DETAILS OF WORK

(State names of and expected depths to objective sands; show sizes, weights, and lengths of proposed casings; indicate mudlogging jobs, cementing points, and all other important proposed work)

Pictured 21's Test. Estimated total depth 2700 feet. 160 acres dedicated to well.

Surface casing: 90' of 4-5/8" 15.5 lb/cu ft casing cemented to surface with 70 sacks of cement.

Production: Approximately 3700 feet of 5-1/2" 15.5 lb/cu ft casing cemented with 100 sacks.

If commercial production is obtained, the production section will be sand water fractured, and 1" tubing will be run.


I understand that this plan of work must receive approval in writing by the Geological Survey before operations may be commenced.

Company Frank A. Schultz

Address Box 72

Farlington, New Mexico.

By [Signature]
Title Personnel, Agent in Farlington




FORM C-128
Revised 5/1/57

SEE INSTRUCTIONS FOR COMPLETING THIS FORM ON THE REVERSE SIDE

Operator FRANK E. SCHULTZ		Lease HILL		Well No. 12	
Unit Letter M	Section 13	Township 25 NORTH	Range 3 WEST	County RIO ARriba	
Actual Footage Location of Well: 1190 feet from the SOUTH line and 790 feet from the WEST line					
Ground Level Elev. 7244.0	Producing Formation Pictured Cliffs	Pool Co. Blanco P. G. Mt.		Dedicated Acreage: 160 Acres	

Ref: GLO plat dated 18 December 1917

1. Is the Operator the only owner in the dedicated acreage outlined on the plat below? YES _____ NO X . ("Owner" means the person who has the right to drill into and to produce from any pool and to appropriate the production either for himself or for himself and another. (65-3-29 (e) NMSA 1935 Comp.)
2. If the answer to question one is "no," have the interests of all the owners been consolidated by communitization agreement or otherwise? YES X NO _____. If answer is "yes," Type of Consolidation communitization recent
3. If the answer to question two is "no," list all the owners and their respective interests below:

Owner	Land Description
	

RECEIVED

~~061-4-1053~~

OIL CON. COR
DIST.

I hereby certify that the information in SECTION A above is true and complete to the best of my knowledge and belief.

Name
J. Preston Neal

Position
Agent in Farmington

Company
Frank A. Schulz

Date
October 12, 1959

I hereby certify that the well location shown on the plat in *SECTION B* was plotted from field notes of actual surveys made by me or under my supervision, and that the same is true and correct to the best of my knowledge and belief.


Date Surveyed _____

7 October 1959

Registered Professional Engineer
and/or Land Surveyor *L*

James P. Leary

Certificate No. 1463



INSTRUCTIONS FOR COMPLETION OF FORM C-128

1. Operator shall furnish and certify to the information called for in Section A.
2. Operator shall outline the dedicated acreage for *both* oil and gas wells on the plat in Section B.
3. A registered professional engineer or land surveyor registered in the State of New Mexico or approved by the Commission shall show on the plat the location of the well and certify this information in the space provided.
4. All distances shown on the plat must be from the outer boundaries of the Section.
5. If additional space is needed for listing owners and their respective interests as required in question 3 of Section A, please use space below.