

OIL CONSERVATION COMMISSION
Astec DISTRICT 3

OIL CONSERVATION COMMISSION
BOX 871
SANTA FE, NEW MEXICO

DATE June 20, 1962

Re: Proposed NSP _____

Proposed NWU _____

Proposed NSL _____

Proposed NFO _____

Proposed DC XXX

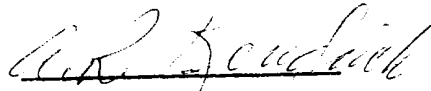
Gentlemen:

I have examined the application dated June 8, 1962
for the Amerada Jicarilla Apache Tribe #9 P-16-25N-5W
Operator Lease and Well No. S-T-R

and my recommendations are as follows:

Approve

Yours very truly,


A. R. Kendrick

NEW MEXICO OIL CONSERVATION COMMISSION

SANTA FE, NEW MEXICO

7-3-58

APPLICATION FOR DUAL COMPLETION

Field Name Dasin Dakota		County Rio Arriba	Date June 8, 1962
Operator Amerasia Petroleum Corporation		Lease Jicarilla Apache "P"	Well No. 9
Location Unit 16	Section 25 North	Range 5 West	

1. Has the New Mexico Oil Conservation Commission heretofore authorized the dual completion of a well in these same pools or in the same zones within one mile of the subject well? YES _____ NO ☒ _____
2. If answer is yes, identify one such instance: Order No. _____ ; Operator, Lease, and Well No.:

3. The following facts are submitted:	Upper Zone	Lower Zone
a. Name of reservoir	Callup	Dakota - Graneros Section
b. Top and Bottom of Pay Section (Perforations)	6312-6394'	7140-7200'
c. Type of production (Oil or Gas)	Oil	Gas
d. Method of Production (Flowing or Artificial Lift)	Flow/Pump	Flow

4. The following are attached. (Please mark YES or NO)

- ☒ a. Diagrammatic Sketch of the Dual Completion, showing all casing strings, including size and setting, top of cement, perforated intervals, tubing strings, including diameters and setting depth, location and type of packers and side door chokes, and such other information as may be pertinent.
- ☒ b. Plat showing the location of all wells on applicant's lease, all offset wells on offset leases, and the names and addresses of operators of all leases offsetting applicant's lease.
- ~~Waived~~ c. Waivers consenting to such dual completion from each offset operator, or in lieu thereof, evidence that said offset operators have been furnished copies of the application.*
- ☒ d. Electrical log of the well or other acceptable log with tops and bottoms of producing zones and intervals of perforation indicated thereon. (If such log is not available at the time application is filed, it shall be submitted as provided by Rule 112-A.)

5. List all offset operators to the lease on which this well is located together with their correct mailing address.

~~Mr. J. J. Harris, 801 Ridgcrest Drive SE, Albuquerque, New Mexico~~

~~Kimball Oil Company, P. O. Box 1540, Fort Worth, Texas~~

~~Pan-American Petroleum Corporation, P. O. Box 480, Farmington, New Mexico~~

~~El Paso Natural Gas Products Co., P. O. Box 1565, Farmington, New Mexico~~



6. Were all operators listed in Item 5 above notified and furnished a copy of this application? YES ☒ NO _____. If answer is yes, give date of such notification _____.

CERTIFICATE: I, the undersigned, state that I am the Foreman of the Amerasia Petroleum Corporation (company), and that I am authorized by said company to make this report; and that this report was prepared under my supervision and direction and that the facts stated therein are true, correct and complete to the best of my knowledge.

D. F. Purse
Signature

- * Should waivers from all offset operators not accompany an application for administrative approval, the New Mexico Oil Conservation Commission will hold the application for a period of twenty (20) days from date of receipt by the Commission's Santa Fe office. If, after said twenty-day period, no protest nor request for hearing is received by the Santa Fe office, the application will then be processed.
- NOTE: If the proposed dual completion will result in an unorthodox well location and/or a non-standard perforation unit in either or both of the producing zones, then separate application for approval of the same should be filed simultaneously with this application.

AMERADA PETROLEUM CORPORATION
 JICARILLA APACHE "F" WELL #9,
 NW-SE-SE-Section 16-T25N-R5W,
Rio Arriba County, New Mexico

Cement

9-5/8" 25.4# Surface Casing set at 215' - Cement Circ.

Top of cement outside 2-7/8" Csg. from second stage 2000'

Lane-Wells top of Pictured Cliffs Zone 2914'

Lane-Wells top of Chacra Zone 3772'

Baker TC Staging Collar 4051'

Top of cement outside 2-7/8" Csg. from lower stage 5480'

Lane-Wells top of Gallup Zone 6268'

Perforations in Gallup Zone 6312' - 6384'

Lane-Wells top of Graneros Zone 7110'

Graneros Perfs.
7140' - 7200'

Short string Baffle 7219'

2-7/8" Casing, (Gallup String set at) 7250'

Halliburton Ret-
rieveable bridge
Plug @ 7210'

Lane-Wells top of Dakota Zone 7276'


Dakota Perfs.
7276' - 7296'

and
7318' - 7338'

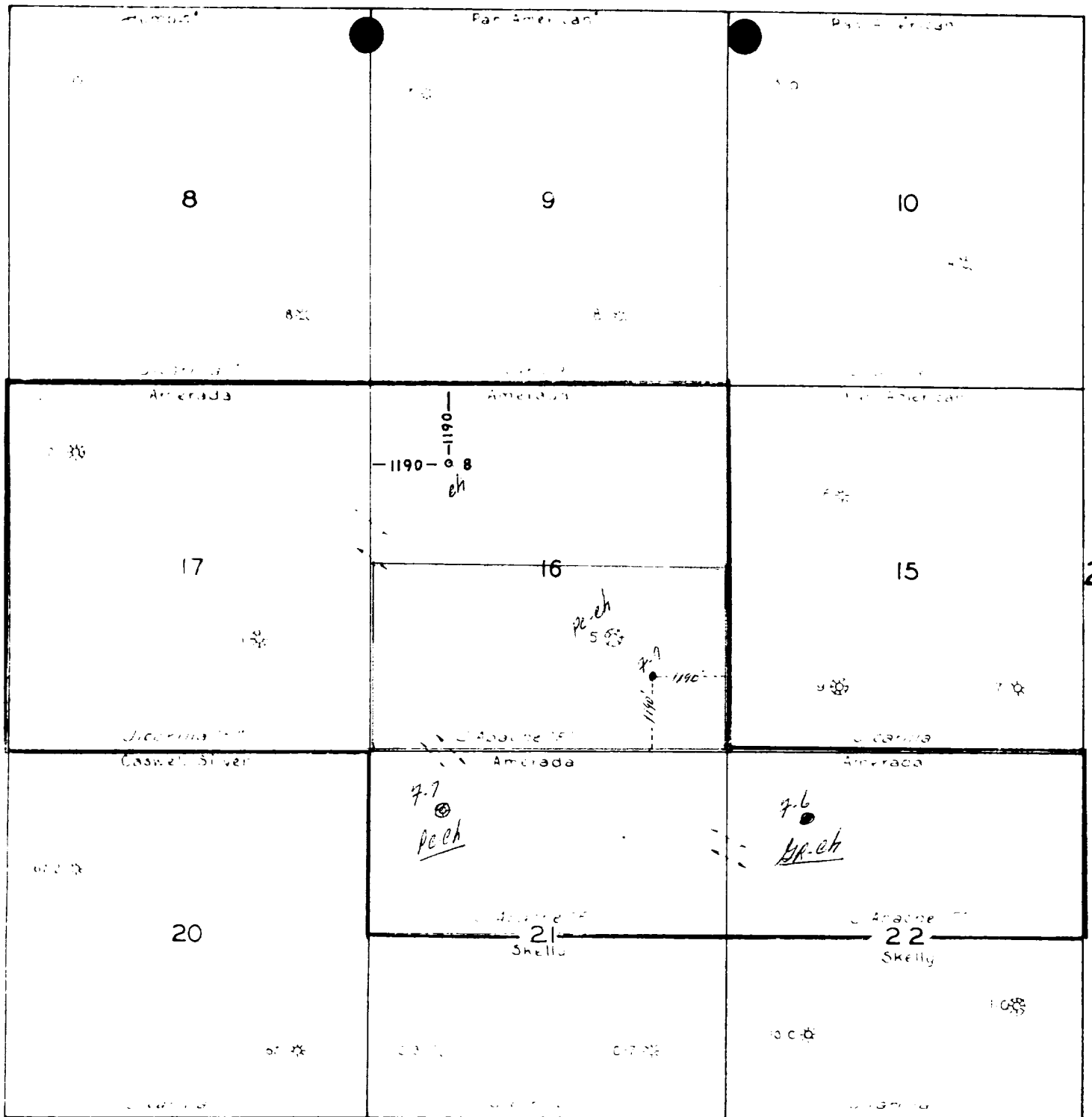
Top of cement in Dakota Zone String (2-7/8") 7360'

2-7/8" Casing, (Dakota String set at) 7439'

Total Depth 7450'



R 5 W



T
25
N

OPERATOR OF LEASE Amerada Petroleum Corporation NAME OF LEASE Jicarilla Apache "F"
TOTAL ACRES IN LEASE 2,559.40 ACRES COVERED BY THIS PLAT 1,920
DESCRIPTION OF PROPERTY All Sec. 16, 17, 18, N/2 Sec. 21 & N/2 Sec. 22, T25N, R5W.
COUNTY Rio Arriba FIELD Basin Dakota and Otero Gallup.
SCALE OF PLAT 1" = 2000'

STATE OF COLORADO
COUNTY OF LA PLATA

HEREBY CERTIFY THAT I AM FAMILIAR WITH THE CONDITIONS AS THEY ACTUALLY EXIST ON THIS LEASE, THAT THE MAP PLAT WHICH IS DRAWN TO THE SCALE INDICATED HEREON IS TO THE BEST OF MY KNOWLEDGE TRUE AND CORRECT, THAT IT ACCURATELY REFLECTS SAID LEASE WITH ALL WELLS THEREON, AND THAT THE NUMBER AND LOCATION OF WELLS THEREON ARE AS INDICATED ON THE PLAT.

D. F. Furse D. F. Furse

SEEN, R E D AND SWORN TO BEFORE ME THIS

18th DAY OF June 1962

My Commission expires
September 15, 1964

Lida Kachak
NOTARY PUBLIC IN AND FOR