

Well Location and Acreage Dedication Plat

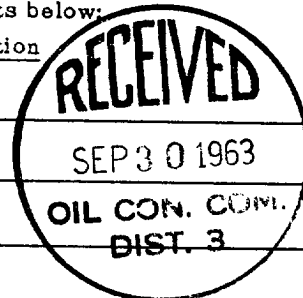
Section A.

Date September 28, 1963

Operator BOLACK-GREER, INC. Lease BOLACK  
 Well No. A-14 Unit Letter A Section 14 Township 25N Range 1W NMPM  
 Located 1125 Feet From north Line, 450 Feet From east Line  
 County Rio Arriba G. L. Elevation 7124 Dedicated Acreage 160 Acres  
 Name of Producing Formation Gallup Pool Undesignated

1. Is the Operator the only owner in the dedicated acreage outlined on the plat below?  
 Yes X No \_\_\_\_\_
2. If the answer to question one is "no", have the interests of all the owners been consolidated by communitization agreement or otherwise? Yes \_\_\_\_\_ No \_\_\_\_\_. If answer is "yes", Type of Consolidation \_\_\_\_\_

2. If the answer to question two is "no", list all the owners and their respective interests below:

OwnerLand Description

Section B.

This is to certify that the information  
 in Section A above is true and complete  
 to the best of my knowledge and belief.

BOLACK-GREER, INC.

(Operator)

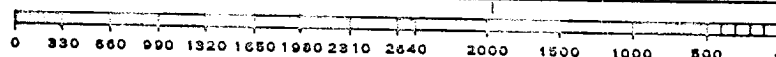
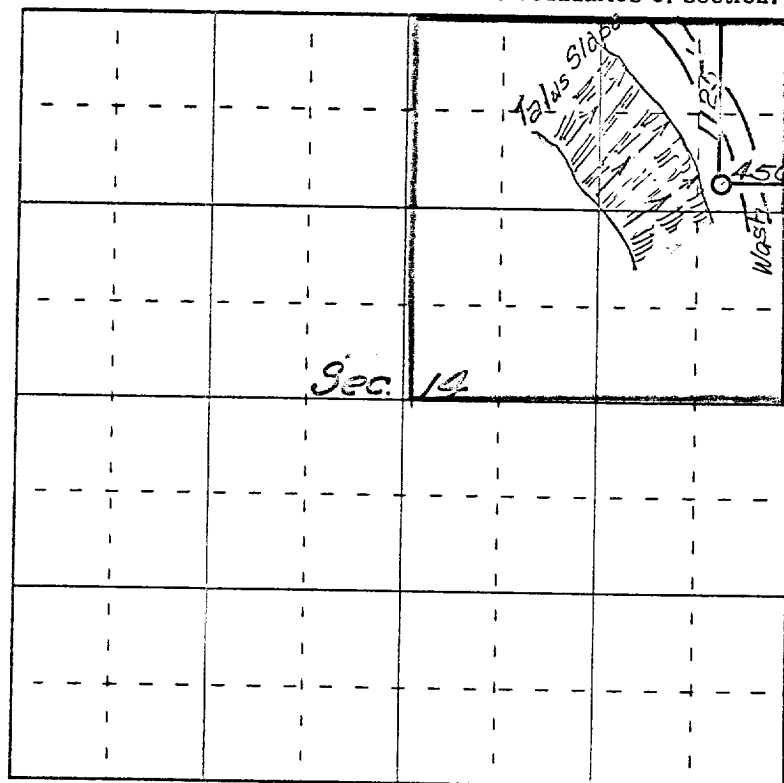
(Representative)

158 Petroleum Center Building

(Address)

Farmington, New Mexico

Note: All distances must be from outer boundaries of section.



Scale 4 inches equal 1 mile

This is to certify that the above plat was prepared from field notes of actual surveys  
 made by me or under my supervision and that the same are true and correct to the best  
 of my knowledge and belief.

(Seal)

Date Surveyed \_\_\_\_\_

Farmington, New Mexico

Registered Professional Engineer and/or Land Surveyor