

UNITED STATES
DEPARTMENT OF THE INTERIOR
GEOLOGICAL SURVEY

SUNDRY NOTICES AND REPORTS ON WELLS

(Do not use this form for proposals to drill or to deepen or plug back to a different reservoir. Use Form 9-331-C for such proposals.)

1. oil ☐ well gas ☐ well other ☐ Compressor
2. NAME OF OPERATOR
Getty Oil Company
3. ADDRESS OF OPERATOR
P.O. Box 3360, Casper, WY 82602
4. LOCATION OF WELL (REPORT LOCATION CLEARLY. See space 17 below.)
AT SURFACE: SE/SE of Sec 18-T25N-R3W
AT TOP PROD. INTERVAL: ---
AT TOTAL DEPTH: ---

16. CHECK APPROPRIATE BOX TO INDICATE NATURE OF NOTICE, REPORT, OR OTHER DATA

REQUEST FOR APPROVAL TO:

- TEST WATER SHUT-OFF ☐
FRACTURE TREAT ☐
SHOOT OR ACIDIZE ☐
REPAIR WELL ☐
PULL OR ALTER CASING ☐
MULTIPLE COMPLETE ☐
CHANGE ZONES ☐
ABANDON* ☐

SUBSEQUENT REPORT OF:

- ☐
☐
☐
☐
☐
☐
☐
☐

(other) Install compressor on lease

5. LEASE
SF-079600
6. IF INDIAN, ALLOTTEE OR TRIBE NAME

7. UNIT AGREEMENT NAME

8. FARM OR LEASE NAME
C. W. Roberts
9. WELL NO.
See Below
10. FIELD OR WILDCAT NAME
See Below
11. SEC., T., R., M., OR BLK. AND SURVEY OR AREA
See Below
12. COUNTY OR PARISH 13. STATE
Rio Arriba New Mexico
14. API NO.

15. ELEVATIONS (SHOW DF, KDB, AND WD)
See Below

(NOTE: Report results of multiple completion or zone change on Form 9-330.)

17. DESCRIBE PROPOSED OR COMPLETED OPERATIONS (Clearly state all pertinent details, and give pertinent dates, including estimated date of starting any proposed work. If well is directionally drilled, give subsurface locations and measured and true vertical depths for all markers and zones pertinent to this work.)*

Getty Oil Company proposes to install an Ajax 360 HP low speed compressor on this lease at the central tank battery. The following wells will be tied in to the compressor when it is installed: (Please see attachments for a schematic of the installation and vicinity map of the lease)

- Well #1; Pictured Cliffs; NW/NW of Section 18-T25N-R3W; 7114' DF
Well #2; Pictured Cliffs; NW/SW of Section 18-T25N-R3W; 7100' DF
Well #3; Mesa Verde; SW/SE of Section 18-T25N-R3W; 7151' DF
Well #3A; Mesa Verde & Gallup/Dakota; NW/SW of Section 18-T25N-R3W; 7090' GR
Well #4; Gallup; SW/SW of Section 17-T25N-R3W; 7142' GR
Well #5; Gallup/Dakota; SE/NW Section 17-T25N-R3W; 7172' GR
Well #6; Gallup/Dakota; SW/NE Section 18-T25N-R3W; 7103' GR
Well #6A; Mesa Verde & Gallup/Dakota; SW/NW Section 18-T25N-R3W; 7085' GR

Subsurface Safety Valve: Manu. and Type _____ Set @ _____ Ft.

18. I hereby certify that the foregoing is true and correct

SIGNED [Signature] TITLE Area Superintendent DATE July 7, 1983

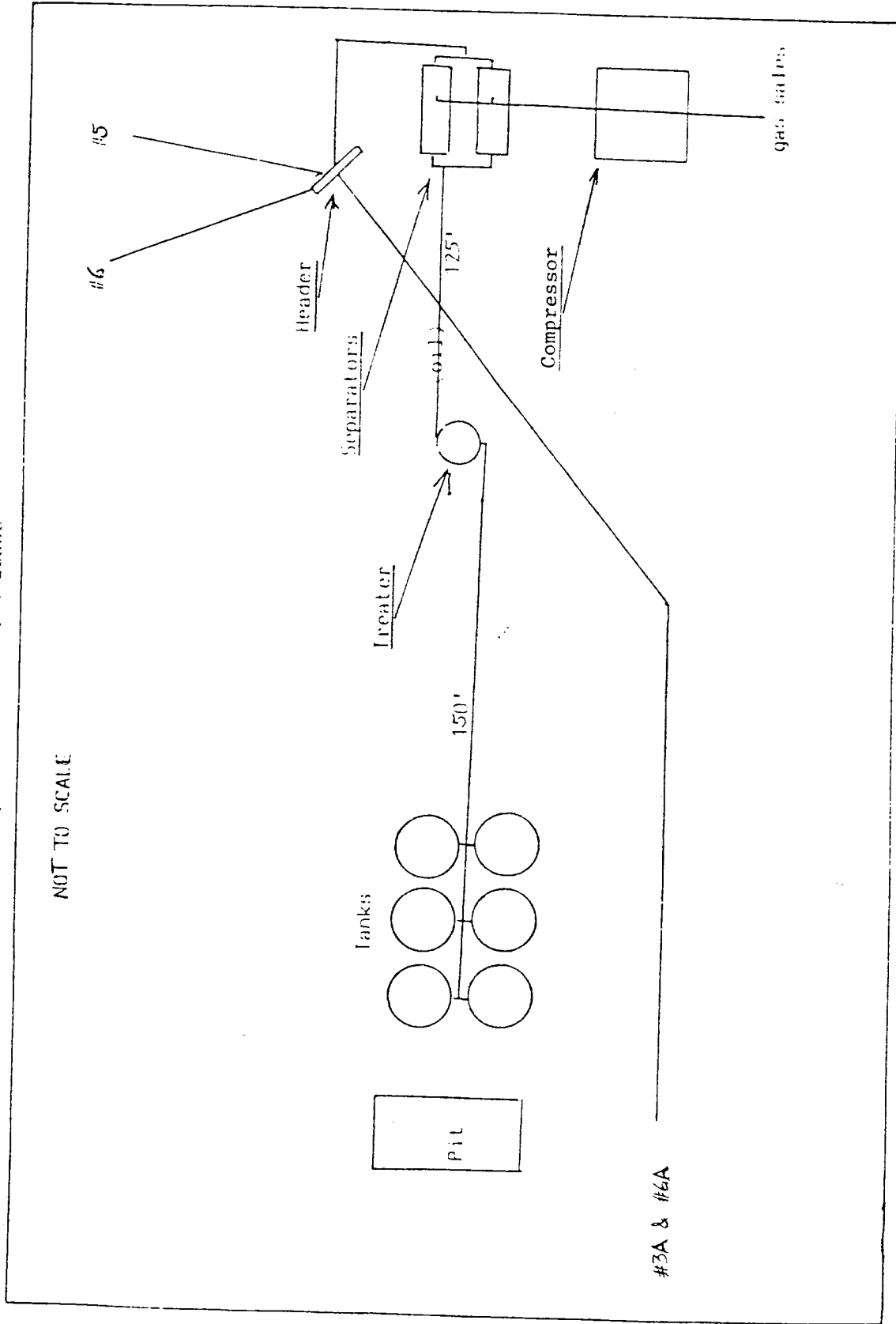
(This space for Federal or State office use)

APPROVED BY _____ TITLE _____ DATE _____
CONDITIONS OF APPROVAL, IF ANY:

NMOCC

*See Instructions on Reverse Side

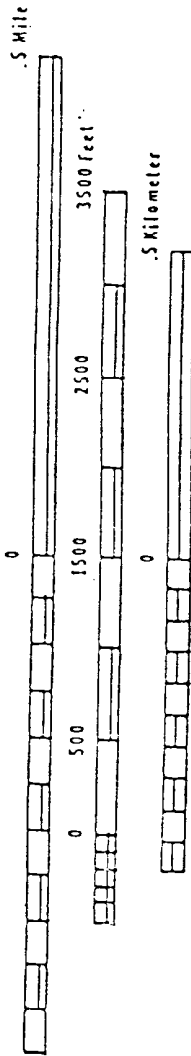
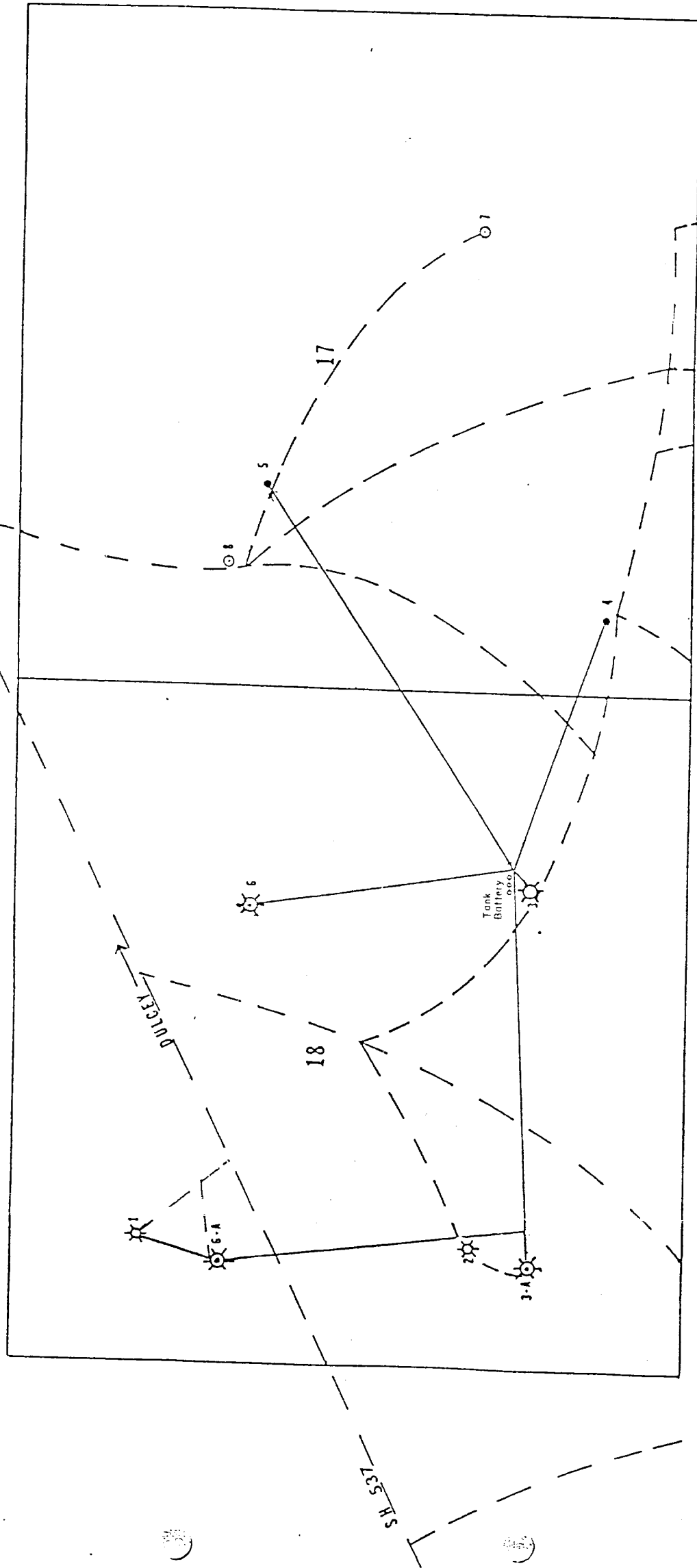
Proposed tank battery on C. W. Roberts Lease



Vicinity Map for

GETTY OIL COMPANY

C.W. ROBERTS Sec. 18-T25N-R3W



- ★ Pictured Cliffs
- ★ Mesaverde
- ★ Gallup - Azkara

- Roads
- - - Getty Oil Lines