

(SUBMIT IN TRIPLICATE)

Indian Agency Jicarilla Tribal

UNITED STATES
DEPARTMENT OF THE INTERIOR
GEOLOGICAL SURVEY

Contract No. 64

Allottee Jicarilla

Lease No. _____

SUNDRY NOTICES AND REPORTS ON WELLS

NOTICE OF INTENTION TO DRILL	<input checked="" type="checkbox"/>	SUBSEQUENT REPORT OF WATER SHUT-OFF	
NOTICE OF INTENTION TO CHANGE PLANS		SUBSEQUENT REPORT OF SHOOTING OR ACIDIZING	
NOTICE OF INTENTION TO TEST WATER SHUT-OFF		SUBSEQUENT REPORT OF ALTERING CASING	
NOTICE OF INTENTION TO REDRILL OR REPAIR WELL		SUBSEQUENT REPORT OF REDRILLING OR REPAIR	
NOTICE OF INTENTION TO SHOOT OR ACIDIZE		SUBSEQUENT REPORT OF ABANDONMENT	
NOTICE OF INTENTION TO PULL OR ALTER CASING		SUPPLEMENTARY WELL HISTORY	
NOTICE OF INTENTION TO ABANDON WELL			

(INDICATE ABOVE BY CHECK MARK NATURE OF REPORT, NOTICE, OR OTHER DATA)

April 10, 19 59

Well No. 14-E is located 1003 ft. from [N] line and 940 ft. from [W] line of sec. 17.

NW Sec. 17

25N

4W

N.M.P.M.

(1/4 Sec. and Sec. No.)

(Twp.)

(Range)

(Meridian)

South Blanco P. C.

Rio Arriba

New Mexico

(Field)

(County or Subdivision)

(State or Territory)

The elevation of the derrick floor above sea level is 7481 ft.

DETAILS OF WORK

(State names of and expected depths to objective sands; show sizes, weights, and lengths of proposed casings; indicate mudding jobs, cementing points, and all other important proposed work)

It is intended to drill a well thru the Pictured Cliff formation using rotary tools and to perforate and water fracture possible producing zones. Est. T. D. 3920'.

Casing Program:

8 5/8" at 120' with 125 sacks regular cement circulated to surface.
5 1/2" at 3920' with 75 sacks regular cement, 75 sacks Pozmix.

The NW/4 of Section 17 is dedicated to this well.

NW/4: Jicarilla Apache No. 64

I understand that this plan of work must receive approval in writing by the Geological Survey before operations may be commenced.


Company El Paso Natural Gas Company

Address Box 997

Farmington, New Mexico

By Original Signed C. D. COX

Title Petroleum Engineer



APRIL 9, 1959

EL PASO NATURAL GAS COMPANY

14-E

D

17

JICARILLA

JICARILLA APACHE NO. 64

1003

NORTH

940

25-N

4-W

RIO ARRIBA

7471

WEST

160

PICTURED CLIFF

SOUTH BLANCO PICTURED CLIFF

X

RECEIVED

APR 14 1959



GEOLOGICAL SURVEY
NEW MEXICO

El Paso Natural Gas Co.

Original Signed C. D. COX

Box 997

Farmington, New Mexico



NOVEMBER 6, 1958

David A. Wilson