

NEW MEXICO OIL CONSERVATION COMMISSION

Well Location and Acreage Dedication Plat

Date 19 June 1958

Section A.

Operator PAN AMERICAN PETROLEUM CORPORATION Lease FRED PHILLIPS "C"
 Well No. 1 Unit Letter H Section 15 Township 25 NORTH Range 3 WEST, NMPM
 Located 1690 Feet From the NORTH Line, 990 Feet From the EAST Line
 County RIO ARriba G. L. Elevation 7359.0 Dedicated Acreage 160 Acres
 Name of Producing Formation PICTURED CLIFFS Pool TAPACITO-PICTURED CLIFFS

1. Is the Operator the only owner in the dedicated acreage outlined on the plat below?

Yes X No

2. If the answer to question one is "no", have the interests of all the owners been consolidated by communitization agreement or otherwise? Yes No If answer is "yes", Type of Consolidation.

3. If the answer to question two is "no", list all the owners and their respective interests below:

Owner

Land Description

Section B.

This is to certify that the information in Section A above is true and complete to the best of my knowledge and belief.

PAN AMERICAN PETROLEUM CORPORATION

(Operator)

ROY M. BAHER, JR. *RMB*

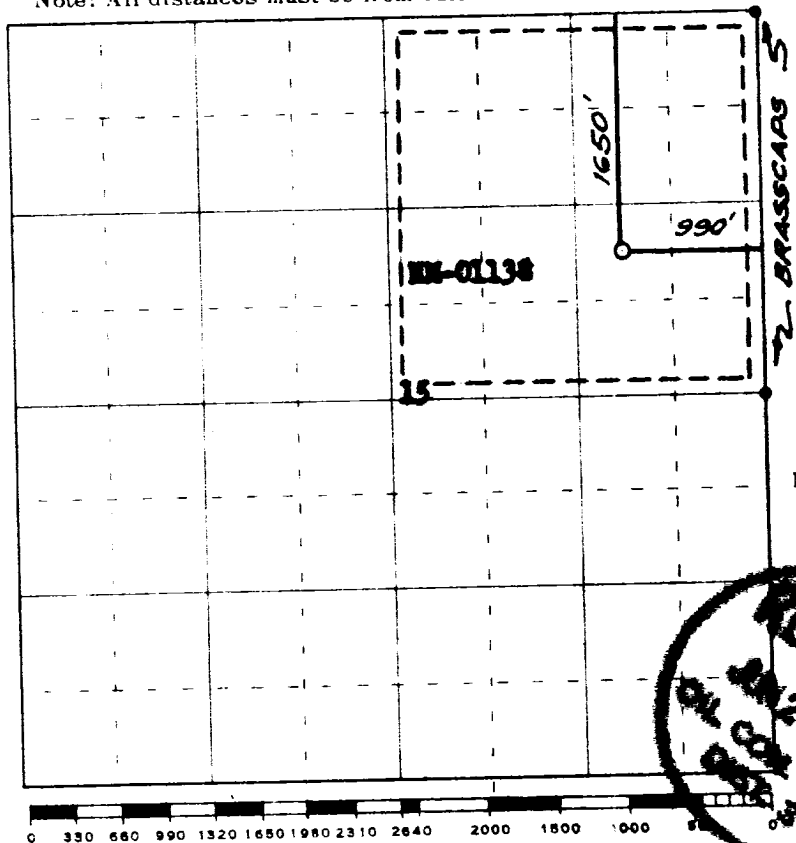
(Representative)

Box 487, Farmington, New Mexico



(Address)

Ref: GLO plat dated 18 Dec. 1917

Note: All distances must be from outer boundaries of section.



Scale 4 inches equal 1 mile



Farmington, New Mexico

This is to certify that the above plat was prepared from field notes of actual surveys made by me or under my supervision and that the same are true and correct to the best of my knowledge and belief.

Date Surveyed 27 July 1957

James P. LEESE
 Registered Professional Engineer and/or Land Surveyor
 JAMES P. LEESE N. MEX. REG. NO. 1463

