

NUMBER OF COPIES RECEIVED	
DISTRIBUTION	
SANTA FE	1
FILE	✓
U.S.G.S.	2
LAND OFFICE	
TRANSPORTER	
OIL GAS	
PRODUCTION OFFICE	
OPERATOR	2

NEW MEXICO OIL CONSERVATION COMMISSION
Santa Fe, New Mexico

Form C-101
Revised (12/1/55)

NOTICE OF INTENTION TO DRILL

Notice must be given to the District Office of the Oil Conservation Commission and approval obtained before drilling or recompletion begins. If changes in the proposed plan are considered advisable, a copy of this notice showing such changes will be returned to the sender. Submit this notice in **QUINTUPLICATE**. One copy will be returned following approval. See additional instructions in Rules and Regulations of the Commission. **If State Land submit 6 Copies Attach Form C-128 in triplicate to first 3 copies of form C-101**

(Place)

Feb-21-64

(Date)

OIL CONSERVATION COMMISSION
SANTA FE, NEW MEXICO

Gentlemen:

You are hereby notified that it is our intention to commence the Drilling of a well to be known as
Oscar Abraham, 424-1st National Bank Bldg. N.W. Albuquerque, New Mexico

(Company or Operator)

Charles M

(Lease)

Well No. **1**, in _____ (Unit) The well is

located **1980** feet from the **EAST** line and **7.90** feet from the **SOUTH** line of Section **7**, T. **25N**, R. **3W**, NMPM.

(GIVE LOCATION FROM SECTION LINE)

Tapacito Pool, **Rio Arriba** County

If State Land the Oil and Gas Lease is No. _____

If patented land the owner is **Leonard L. Johnston**

Address **2241 Adams Street, Chicago, Ill**

We propose to drill well with drilling equipment as follows: **Cable Tools**

The status of plugging bond is **Reliance Ins. & Bonding Co**
\$10,000.00 Bond

Drilling Contractor **Joe Kaine Co**

We intend to complete this well in the **Picture Cliff Sand** formation at an approximate depth of **3700** feet.

CASING PROGRAM

We propose to use the following strings of Casing and to cement them as indicated:

Size of Hole	Size of Casing	Weight per Foot	New or Second Hand	Depth	Sacks Cement
10"	Surface 7-5/8	28-1/2	Used	100	100
6-1/2	Prod 4-1/2	14	New	3700	150
2-3/8	Tubing	4.7	Used	3500	

If changes in the above plans become advisable we will notify you immediately.

ADDITIONAL INFORMATION (If recompletion give full details of proposed plan of work.) **To set minimum of 100" of 7-5/8" surface casing, cement with 100 sacks. To drill with Cable Tools to approximately 3700" feet. T.D. To run electric log to T.D. If productive, to set approximately 3700" of 4-1/2" casing, cement with 150 sacks. To perforate P-C, formation. Sand water frac, and run tubing.**

Approved _____
Except as follows:

Sincerely yours,

Oscar Abraham

(Company or Operator)

By **Oscar Abraham**

Position _____


Send Communications regarding well to

Name **Oscar Abraham**

Address **424-1st National Bank Bldg. N.W.**

OIL CONSERVATION COMMISSION

By **Emory L. Curren**



NUMBER OF COPIES RECEIVED	
DISTRIBUTION	
SANTA FE	
FILE	
U.S.G.S.	
LAND OFFICE	
TRANSPORTER	OIL GAS
PRORATION OFFICE	
OPERATOR	

NEW MEXICO OIL CONSERVATION COMMISSION
WELL LOCATION AND ACREAGE DEDICATION PLAT
 SEE INSTRUCTIONS FOR COMPLETING THIS FORM ON THE REVERSE SIDE

FORM C-128
 Revised 5/1/57


SECTION A

Operator Oscar Abraham		Lease Charles M		Well No. 1
Unit Letter 01	Section 7	Township 25N	Range 3W	County Rio Arriba
Actual Footage Location of Well: 1980 feet from the EAST line and 790 feet from the SOUTH line				
Ground Level Elev. 7113.4	Producing Formation Picture Cliff	Pool Tapacito	Dedicated Acreage: 160 Acres	

1. Is the Operator the only owner in the dedicated acreage outlined on the plat below? YES ☒ NO ____ . ("Owner" means the person who has the right to drill into and to produce from any pool and to appropriate the production either for himself or for himself and another. (65-3-29 (e) NMSA 1935 Comp.)
2. If the answer to question one is "no," have the interests of all the owners been consolidated by communitization agreement or otherwise? YES ____ NO ____ . If answer is "yes," Type of Consolidation _____
3. If the answer to question two is "no," list all the owners and their respective interests below:

Owner Leonard L. Johnston	Land Description Fee Land

SECTION B




CERTIFICATION

I hereby certify that the information in SECTION A above is true and complete to the best of my knowledge and belief.

Name Oscar Abraham
Position
Company
Date Feb-21-64

I hereby certify that the well location shown on the plat in SECTION B was plotted from field notes of actual surveys made by me or under my supervision, and that the same is true and correct to the best of my knowledge and belief.

Date Surveyed Feb-21-64
Registered Professional Engineer and/or Land Surveyor A. Andreas
Certificate No. 300



INSTRUCTIONS FOR COMPLETION OF FORM C-128

1. Operator shall furnish and certify to the information called for in Section A.
2. Operator shall outline the dedicated acreage for *both* oil and gas wells on the plat in Section B.
3. A registered professional engineer or land surveyor registered in the State of New Mexico or approved by the Commission shall show on the plat the location of the well and certify this information in the space provided.
4. All distances shown on the plat must be from the outer boundaries of the Section.
5. If additional space is needed for listing owners and their respective interests as required in question 3 of Section A, please use space below.