

(SUBMIT IN TRIPLICATE)

UNITED STATES
DEPARTMENT OF THE INTERIOR
GEOLOGICAL SURVEY

Land Office SANTA FE
Lease No. NH 02554
Unit _____

SUNDRY NOTICES AND REPORTS ON WELLS

NOTICE OF INTENTION TO DRILL	<input checked="" type="checkbox"/>	SUBSEQUENT REPORT OF WATER SHUT-OFF	
NOTICE OF INTENTION TO CHANGE PLANS		SUBSEQUENT REPORT OF SHOOTING OR ACIDIZING	
NOTICE OF INTENTION TO TEST WATER SHUT-OFF		SUBSEQUENT REPORT OF ALTERING CASING	
NOTICE OF INTENTION TO RE-DRILL OR REPAIR WELL		SUBSEQUENT REPORT OF RE-DRILLING OR REPAIR	
NOTICE OF INTENTION TO SHOOT OR ACIDIZE		SUBSEQUENT REPORT OF ABANDONMENT	
NOTICE OF INTENTION TO PULL OR ALTER CASING		SUPPLEMENTARY WELL HISTORY	
NOTICE OF INTENTION TO ABANDON WELL			

(INDICATE ABOVE BY CHECK MARK NATURE OF REPORT, NOTICE, OR OTHER DATA)

_____ 6/5/58 _____, 19____

Well No. 2 is located 1250 ft. from N line and 860 ft. from W line of sec. 8
SW 1/4 T25N R3E (1/4 Sec. and Sec. No.) (Twp.) (Range) (Meridian)


UNDESIGNATED (Field) RIC ARIZA (County or Subdivision) NE MEXICO (State or Territory)

The elevation of the derrick floor above sea level is 7107 ft.

DETAILS OF WORK

(State names of and expected depths to objective sands; show sizes, weights, and lengths of proposed casings; indicate mudding jobs, cementing points, and all other important proposed work)

DRILL WITH ROTARY TOOLS SET 100' of 8 5/8" SURFACE CASING CEMENT WITH 100 SACS.
DRILL WITH ROTARY TOOLS THROUGH PICTURED CLIFFS FORMATION, SET 3900' of 5 1/2"
by 14 lb CASING, PERFORATE AND COMPLETE BYFILL CTURE WITH SAND AND WATER



I understand that this plan of work must receive approval in writing by the Geological Survey before operations may be commenced.

Company WILLIAMSON & SONS, INC.

Address 4201 EL PASO ST

EL PASO TEXAS

By A. E. Jackson

Title AGENT



NEW MEXICO OIL CONSERVATION COMMISSION

Well Location and Acreage Dedication Plat

Section A.

Date 8/5/1958

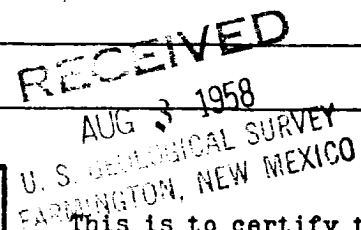

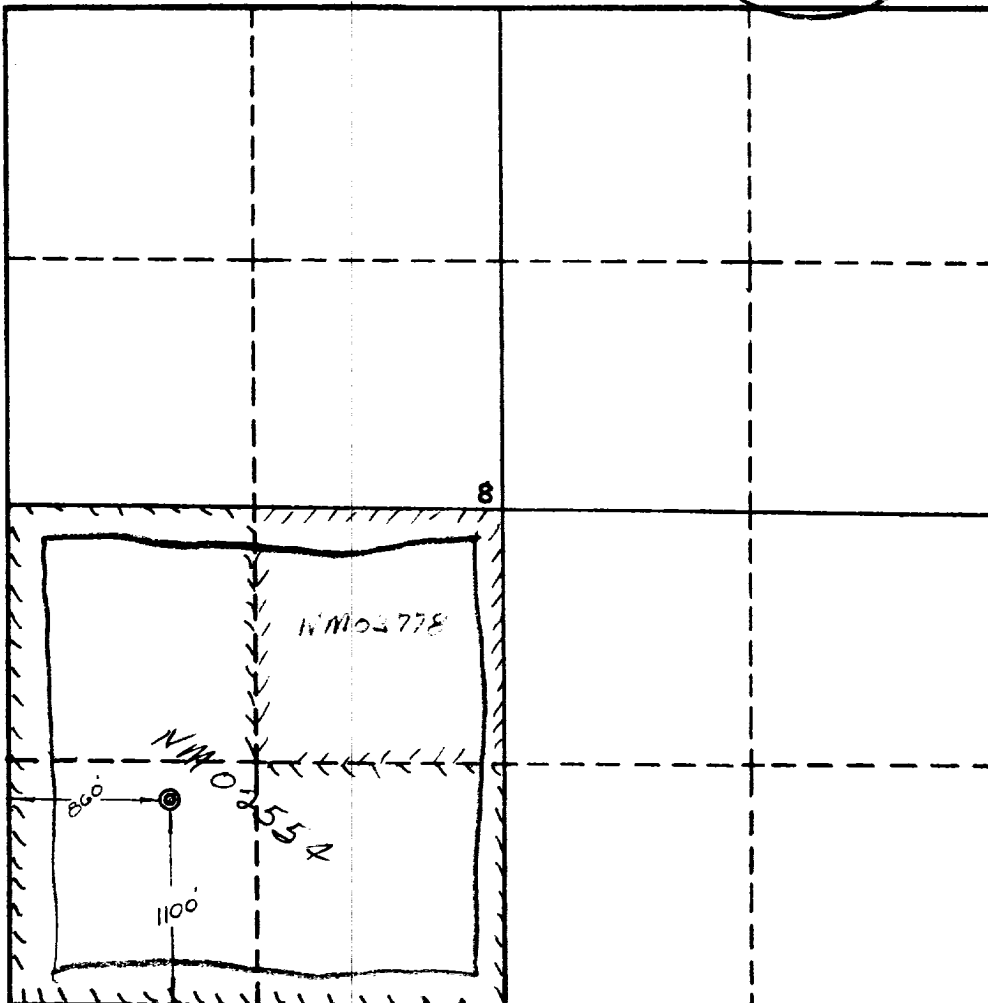
Operator Hugh McMillan *of Smith & W.R. Maroski* Lease Gilchrist Gilcrease
Well No. 22 Unit Letter K Section 8 Township 25 North Range 3 West NMPM
Located 1100 Feet From South Line, 860 Feet From West Line
County Rio Arriba G. L. Elevation 7107 Dedicated Acreage 160 Acres
Name of Producing Formation Pictured Cliffs Pool

1. Is the Operator the only owner* in the dedicated acreage outlined on the plat below?
Yes No ✓
2. If the answer to question one is "no," have the interests of all the owners been consolidated by communitization agreement or otherwise? Yes ✓ No . If answer is "yes,"
Type of Consolidation COMMUNITIZATION
3. If the answer to question two is "no," list all the owners and their respective interests below:

Owner

Land Description

Section B



This is to certify that the information in Section A above is true and complete to the best of my knowledge and belief.

Hugh McMillan
(Operator)
V.E. Jackson
(Representative)
4205 ALABAMA
El Paso Tex.
Address

This is to certify that the well location shown on the plat in Section B was obtained from field notes of actual surveys made by or under my supervision and that the same is true and correct to the best of my knowledge and belief.

Date Surveyed August 1, 1958
Ernest V. Echohawk
Registered Land Surveyor.

Certificate No. 1545

