

(SUBMIT IN TRIPLICATE)

UNITED STATES
DEPARTMENT OF THE INTERIOR
GEOLOGICAL SURVEY

Land Office
Lease No. **N-M-03518**
Unit

SUNDRY NOTICES AND REPORTS ON WELLS

NOTICE OF INTENTION TO DRILL	SUBSEQUENT REPORT OF WATER SHUT-OFF
NOTICE OF INTENTION TO CHANGE PLANS	SUBSEQUENT REPORT OF SHOOTING OR ACIDIZING
NOTICE OF INTENTION TO TEST WATER SHUT-OFF	SUBSEQUENT REPORT OF ALTERING CASING
NOTICE OF INTENTION TO RE-DRILL OR REPAIR WELL	SUBSEQUENT REPORT OF RE-DRILLING OR REPAIR
NOTICE OF INTENTION TO SHOOT OR ACIDIZE	SUBSEQUENT REPORT OF ABANDONMENT
NOTICE OF INTENTION TO PULL OR ALTER CASING	SUPPLEMENTARY WELL HISTORY
NOTICE OF INTENTION TO ABANDON WELL	

(INDICATE ABOVE BY CHECK MARK NATURE OF REPORT, NOTICE, OR OTHER DATA)

12-22, 1958


Wolf Braun
Well No. **I** is located **990** ft. from **25 N** line and **1075** ft. from **3 W** line of sec. **12**
S E 1/4 sec. 12 **25 N** **3 W** **NMPM**
(1/4 Sec. and Sec. No.) (Twp.) (Range) (Meridian)
S Blanco ext. **Rio Arriba** **New Mexico**
(Field) (County or Subdivision) (State or Territory)

The elevation of the derrick floor above sea level is **7343** ft.

DETAILS OF WORK

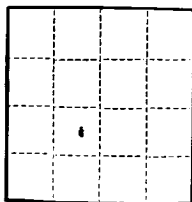
(State names of and expected depths to objective sands; show sizes, weights, and lengths of proposed casings; indicate mudding jobs, cementing points, and all other important proposed work)

Set **5 1/2** **14# J 55** cas. @ **3900**
Cemented w/**100** sks. regular cement
and **100**sks. poz mix.



I understand that this plan of work must receive approval in writing by the Geological Survey before operations may be commenced.

Company **Hugh McMillan**
Address **4201 Alabama**
El Paso Texas
By *[Signature]*
Title **agent**



(SUBMIT IN TRIPLICATE)

UNITED STATES
DEPARTMENT OF THE INTERIOR
GEOLOGICAL SURVEY

Land Office _____
Lease No. N M 03518 _____
Unit _____

SUNDRY NOTICES AND REPORTS ON WELLS

NOTICE OF INTENTION TO DRILL	SUBSEQUENT REPORT OF WATER SHUT-OFF	
NOTICE OF INTENTION TO CHANGE PLANS	SUBSEQUENT REPORT OF SHOOTING OR ACIDIZING	
NOTICE OF INTENTION TO TEST WATER SHUT-OFF	SUBSEQUENT REPORT OF ALTERING CASING	
NOTICE OF INTENTION TO RE-DRILL OR REPAIR WELL	SUBSEQUENT REPORT OF RE-DRILLING OR REPAIR	
NOTICE OF INTENTION TO SHOOT OR ACIDIZE	SUBSEQUENT REPORT OF ABANDONMENT	
NOTICE OF INTENTION TO PULL OR ALTER CASING	SUPPLEMENTARY WELL HISTORY	X
NOTICE OF INTENTION TO ABANDON WELL		

(INDICATE ABOVE BY CHECK MARK NATURE OF REPORT, NOTICE, OR OTHER DATA)

I-9, 19 59


Wolf Braun
Well No. I is located 990 ft. from ~~XXXXXX~~ [S] line and 1075 ft. from [E] line of sec. 12
SE 1/4 sec 12 25 N 3 W N.M.M.
(1/4 Sec. and Sec. No.) (Twp.) (Range) (Meridian)
S Blanco Ext. Rio Arriba New Mexico
(Field) (County or Subdivision) (State or Territory)

The elevation of the derrick floor above sea level is 7343 ft.

DETAILS OF WORK

(State names of and expected depths to objective sands; show sizes, weights, and lengths of proposed casings; indicate mudding jobs, cementing points, and all other important proposed work)

Perf. F/3842-3862 w/4 shots @ foot
Frac. w/20,000# 20-40 sand and 25,000 gal water
Average pressure 1800#
42 bbl. @ min.



I understand that this plan of work must receive approval in writing by the Geological Survey before operations may be commenced.

Company Hugh McMillan

Address 4201 Alabama

El Paso Texas

By

[Signature]

Title agent