



COPY TO O.C.G.

UNITED STATES  
DEPARTMENT OF THE INTERIOR  
GEOLOGICAL SURVEY  
P. O. Box 965  
Farmington, New Mexico

May 31, 1956



Southern Union Gas Company  
1001 Burt Building  
Dallas, Texas

Re: Jicarilla Contract 145

Gentlemen:

Receipt is acknowledged of your "Notice of Intention to Drill" dated May 28, 1956 covering your well No. 7-A Jicarilla in SW 1/4 SE 1/4 sec. 12, T. 25 N., R. 5 W., N. M. P. M., Rio Arriba County, New Mexico, Co. Blanco Pic Cliffs ext.

Your proposed work is hereby approved subject to compliance with the provisions of the "Oil and Gas Operating Regulations" revised May 25, 1942, a copy of which will be sent to you on request, and subject to the following conditions:

1. Drilling operations so authorized are subject to the attached sheet for general conditions of approval.
2. Furnish copies of all logs.

Very truly yours,


THE DIRECTOR

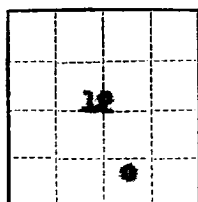
P. T. McGrath  
District Engineer

PTMcGrath:sad  
cc - Jicarilla Agency

IN REPLY REFER TO:

UNITED STATES  
DEPARTMENT OF THE INTERIOR  
GEOLOGICAL SURVEY





(SUBMIT IN TRIPLICATE)

UNITED STATES  
DEPARTMENT OF THE INTERIOR  
GEOLOGICAL SURVEY

Land Office **Jicarilla Tribal**  
Lease No. **Contract No. 145**  
Unit **Sec. 12, T-2N, R-1E, S-1E, Rio Arriba Co., New Mexico**

## SUNDRY NOTICES AND REPORTS ON WELLS

NOTICE OF INTENTION TO DRILL.....	<input checked="" type="checkbox"/>	SUBSEQUENT REPORT OF WATER SHUT-OFF.....	
NOTICE OF INTENTION TO CHANGE PLANS.....		SUBSEQUENT REPORT OF SHOOTING OR ACIDIZING.....	
NOTICE OF INTENTION TO TEST WATER SHUT-OFF.....		SUBSEQUENT REPORT OF ALTERING CASING.....	
NOTICE OF INTENTION TO RE-DRILL OR REPAIR WELL.....		SUBSEQUENT REPORT OF RE-DRILLING OR REPAIR.....	
NOTICE OF INTENTION TO SHOOT OR ACIDIZE.....		SUBSEQUENT REPORT OF ABANDONMENT.....	
NOTICE OF INTENTION TO PULL OR ALTER CASING.....		SUPPLEMENTARY WELL HISTORY.....	
NOTICE OF INTENTION TO ABANDON WELL.....			

(INDICATE ABOVE BY CHECK MARK NATURE OF REPORT, NOTICE, OR OTHER DATA)

May 23, 1926

Well No. **7-A** is located **190** ft. from **S** line and **1630** ft. from **E** line of sec. **12**

**SW 1/4 Sec. 12** (1/4 Sec. and Sec. No.) **T-2-N** (Twp.) **R-1-E** (Range) **S-1E** (Meridian)  
**Co. Blanco Pictured Cliffs** (Field) **Rio Arriba** (County or Subdivision) **New Mexico** (State or Territory)

The elevation of the derrick floor above sea level is \_\_\_\_\_ ft. **to be determined.**

### DETAILS OF WORK

(State names of and expected depths to objective sands; show sizes, weights, and lengths of proposed casings; indicate mudding jobs, cementing points, and all other important proposed work)

**The objective sand is the Pictured Cliffs formation anticipated at approximately 1580'.**

**Proposed Casing Program: 100' 2-5/8" Cemented to surface**  
**1580' 5-1/2" Cemented with 150 sacks**

**Rotary Tools will be employed from surface to T.D. Estimated T.D. 1580'.**

**The well will be sand fraced in an effort to stimulate production.**

I understand that this plan of work must receive approval in writing by the Geological Survey before operations may be commenced.

Company **Northern Union Gas Company**

Address **1001 Bank Building**

**Billon, Texas**

By **A. H. Wiedersheim**

Title **Manager, Exploration Dept.**

NEW MEXICO  
OIL CONSERVATION COMMISSION

Form C-128

Well Location and/or Gas Proration Plat

Date May 28, 1956

Operator SOUTHERN UNION GAS COMPANY

Lease JICARILLA

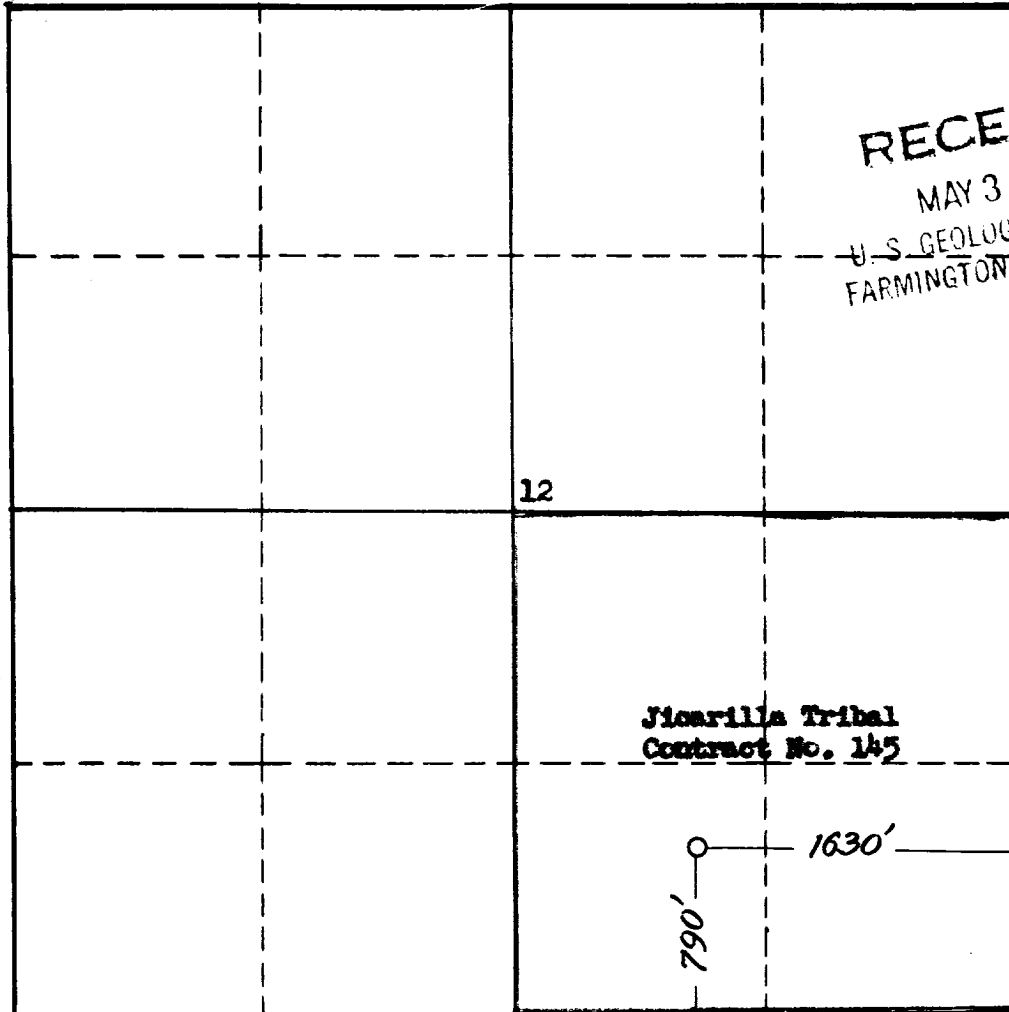
Well No. 7-K Section 12 Township 25 NORTH Range 5 WEST, NMPM

Located 790 Feet From the SOUTH Line, 1630 Feet From the EAST Line,

RIO ARRIBA County, New Mexico. G. L. Elevation To be determined

Name of Producing Formation Pictured Cliffs Pool No. Blanco P.C. Dedicated Acreage 160

(Note: All distances must be from outer boundaries of Section)



NOTE

This section of form is to be used for gas wells only.



SCALE: 1"=1000'

1. Is this Well a Dual Comp. ? Yes \_\_\_ No X.
2. If the answer to Question 1 is yes, are there any other dually completed wells within the dedicated acreage ? Yes \_\_\_ No XX.

Name A.M. Wiederkehr  
Position Manager, Exploration Dept.  
Representing Southern Union Gas Company  
Address 1001 Bart Bldg., Dallas, Texas

This is to certify that the above plat was prepared from field notes of actual surveys made by me or under my supervision and that the same are true and correct to the best of my knowledge and belief.

Date Surveyed April 5, 1956  
James P. Leese  
Registered Professional Engineer and/or  
Land Surveyor James P. Leese  
N. Mex. Reg. 463