

(SUBMIT IN TRIPLICATE)


UNITED STATES
DEPARTMENT OF THE INTERIOR
GEOLOGICAL SURVEY

Indian Agency _____

_____ **Silverville**

Allottee _____

Lease No. **Contract #123**



SUNDRY NOTICES AND REPORTS ON WELLS

NOTICE OF INTENTION TO DRILL	<input checked="" type="checkbox"/>	SUBSEQUENT REPORT OF WATER SHUT-OFF	
NOTICE OF INTENTION TO CHANGE PLANS		SUBSEQUENT REPORT OF SHOOTING OR ACIDIZING	
NOTICE OF INTENTION TO TEST WATER SHUT-OFF		SUBSEQUENT REPORT OF ALTERING CASING	
NOTICE OF INTENTION TO REDRILL OR REPAIR WELL		SUBSEQUENT REPORT OF REDRILLING OR REPAIR	
NOTICE OF INTENTION TO SHOOT OR ACIDIZE		SUBSEQUENT REPORT OF ABANDONMENT	
NOTICE OF INTENTION TO PULL OR ALTER CASING		SUPPLEMENTARY WELL HISTORY	
NOTICE OF INTENTION TO ABANDON WELL			

(INDICATE ABOVE BY CHECK MARK NATURE OF REPORT, NOTICE, OR OTHER DATA)

May 24, 19 **57**

Well No. **W- 9-8** is located **900** ft. from **S** line and **1300** ft. from **W** line of sec. **8**

22 1/4 22 1/4 8
(1/4 Sec. and Sec. No.)

22N
(Twp.)

4W
(Range)

22W
(Meridian)

De Smet NE 1/4
(Field)

Elizabethton
(County or Subdivision)


New Mexico
(State or Territory)

The elevation of the ~~surface~~ **7376** above sea level is **7376** ft.

DETAILS OF WORK

(State names of and expected depths to objective sands; show sizes, weights, and lengths of proposed casings; indicate mudding jobs, cementing points, and all other important proposed work)

Propose to drill 9-7/8" hole to 135', set 7-1/8" OD casing and cement to surface w/75 on reg. Drill 6-1/4" hole to total depth of 3035', set 5" OD casing and cement w/100 on reg. Perforate the 5" casing opposite the Pictured Cliffs formation (1965-2000) and fracture w/approx 40,000 gals water w/10 oil/gal. Clean out to 20, run 1-1/4" tubing and curb well in. The 22 1/4 of Section 8, containing 100 acres is dedicated to the well.



I understand that this plan of work must receive approval in writing by the Geological Survey before operations may be commenced.

Company _____

Address **NORTHWEST PRODUCTION CORPORATION**
520 Simms Building
Albuquerque, New Mexico

By **RAY PHILLIPS**
Ray Phillips

Title **Asst Mgr. Prod Operations**

NEW MEXICO
OIL CONSERVATION COMMISSION

Form C-128

Well Location and/or Gas Proration Plat

Date May 20, 1957

Operator Northwest Production Corporation Lease

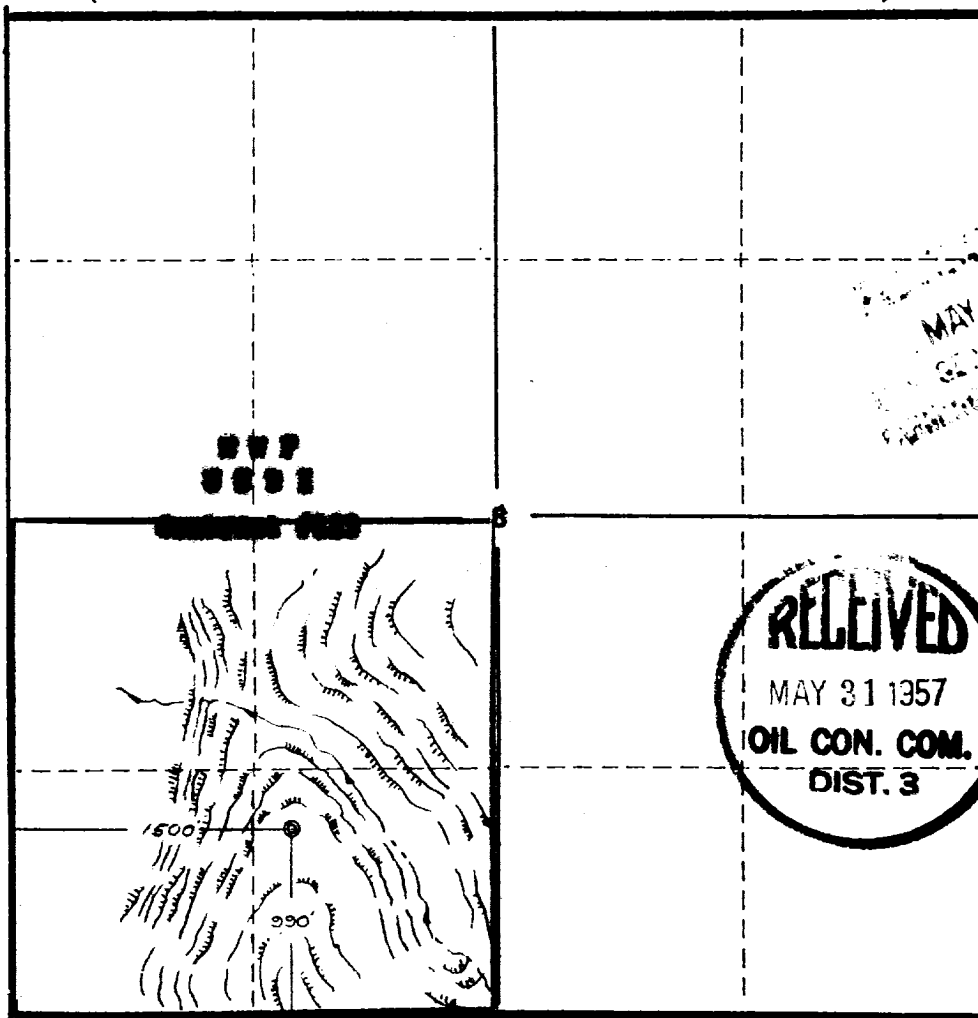
Well No. 990 Section 8 Township 25 North Range 4 West NMPM

Located 990 Feet From South Line, 1500 Feet From West Line,

Rio Arriba County, New Mexico. G. L. Elevation 7376

Name of Producing Formation Platoro Shale Pool no name or data Dedicated Acreage 100

(Note: All distances must be from outer boundaries of Section)



NOTE

This section of form is to be used for gas wells only.

SCALE: 1"=1000'

1. Is this Well a Dual Comp. ? Yes No
2. If the answer to Question 1 is yes, are there any other dually completed wells within the dedicated acreage?
Yes No

Name RAY PHILLIPS
Position Asst. Eng., Production Operations
Representing NORTHWEST PRODUCTION CORPORATION
520 Simms Building
Address Albuquerque, New Mexico

This is to certify that the above plat was prepared from field notes of actual surveys made by me under my supervision and that the same are true and correct to the best of my knowledge.

Date Surveyed May 20, 1957

Ernest V. Echohawk
Reg. Land Surveyor, N. Mex., Reg. No. 1545