



COPY TO O.C.G.

UNITED STATES  
DEPARTMENT OF THE INTERIOR  
GEOLOGICAL SURVEY  
P. O. Box 965  
Farmington, New Mexico

IN REPLY REFER TO:

January 19, 1956

Stanolind Oil & Gas Company  
Box 887  
Farmington, New Mexico

Re: Jicarilla Apache  
Contract 146, Tract 243

Gentlemen:

Receipt is acknowledged of your "Notice of Intention to Drill" dated January 17, 1956 covering your well No. 8 Jicarilla Contract 146 in SE 1/4 sec. 9, T. 25 N., R. 5 W., N. M. T. M., Rio Arriba County, New Mexico, South Blanco-Pictured Cliffs ext.


Your proposed work is hereby approved subject to compliance with the provisions of the "Oil and Gas Operating Regulations" revised May 25, 1942, a copy of which will be sent to you on request, and subject to the following conditions:

1. Drilling operations so authorized are subject to the attached sheet for general conditions of approval.
2. Furnish copies of all logs.


Very truly yours,

R. T. McGrath  
District Engineer

RTMcGrath:ac  
cc: Jicarilla Agency



*Approved*  
*2/2/56*



IN REPLY REFER TO:

UNITED STATES  
DEPARTMENT OF THE INTERIOR  
GEOLOGICAL SURVEY



COPY TO G-20

(SUBMIT IN TRIPLICATE)

Indian Agency .....

Jicarilla Apache

Allottee .....

Lease No. Jicarilla Contract 146  
Tract 243UNITED STATES  
DEPARTMENT OF THE INTERIOR  
GEOLOGICAL SURVEY

## SUNDRY NOTICES AND REPORTS ON WELLS

NOTICE OF INTENTION TO DRILL	<input checked="" type="checkbox"/>	SUBSEQUENT REPORT OF WATER SHUT-OFF	
NOTICE OF INTENTION TO CHANGE PLANS		SUBSEQUENT REPORT OF SHOOTING OR ACIDIZING	
NOTICE OF INTENTION TO TEST WATER SHUT-OFF		SUBSEQUENT REPORT OF ALTERING CASING	
NOTICE OF INTENTION TO REDRILL OR REPAIR WELL		SUBSEQUENT REPORT OF REDRILLING OR REPAIR	
NOTICE OF INTENTION TO SHOOT OR ACIDIZE		SUBSEQUENT REPORT OF ABANDONMENT	
NOTICE OF INTENTION TO PULL OR ALTER CASING		SUPPLEMENTARY WELL HISTORY	
NOTICE OF INTENTION TO ABANDON WELL			

(INDICATE ABOVE BY CHECK MARK NATURE OF REPORT, NOTICE, OR OTHER DATA)

Farmington, New Mexico January 17, 1956

Jicarilla Contract 146

Well No. 8 is located 990 ft. from ~~N~~<sup>S</sup> line and 1650 ft. from ~~E~~<sup>S</sup> line of sec. 9

SE/4 of Section 9

(1/4 Sec. and Sec. No.)

T-25-N

(Twp.)

R-5-W

(Range)

NMPM

(Meridian)

South Blanco-Pictured

(Field)

Cliffs

Rio Arriba

(County or Subdivision)

New Mexico

(State or Territory)

The elevation of the ~~ground floor~~  
ground level above sea level is 6737 ft.

## DETAILS OF WORK

(State names of and expected depths to objective sands; show sizes, weights, and lengths of proposed casings; indicate mudding jobs, cementing points, and all other important proposed work)

We propose to drill the well to approximately 2970'. Rotary tools will be used to total depth. Anticipate production in the Pictured Cliffs formation. Stimulation will be with sand and water.

The following casing program is proposed:

Size	Depth	Cement	Remarks
8-5/8"	150'	75	200% of theoretical fill.
5-1/2"	2970'	100	100% of theoretical fill.

Copies of location plat are attached. A copy of any survey taken will be submitted upon completion of well.

I understand that this plan of work must receive approval in writing by the Geological Survey before operations may be commenced.

Company STANOLIND OIL & GAS COMPANYAddress P. O. BOX 487  
FARMINGTON, NEW MEXICOBy [Signature]Title Field Superintendent

1147 AMY Shelton Oil and Gas Company

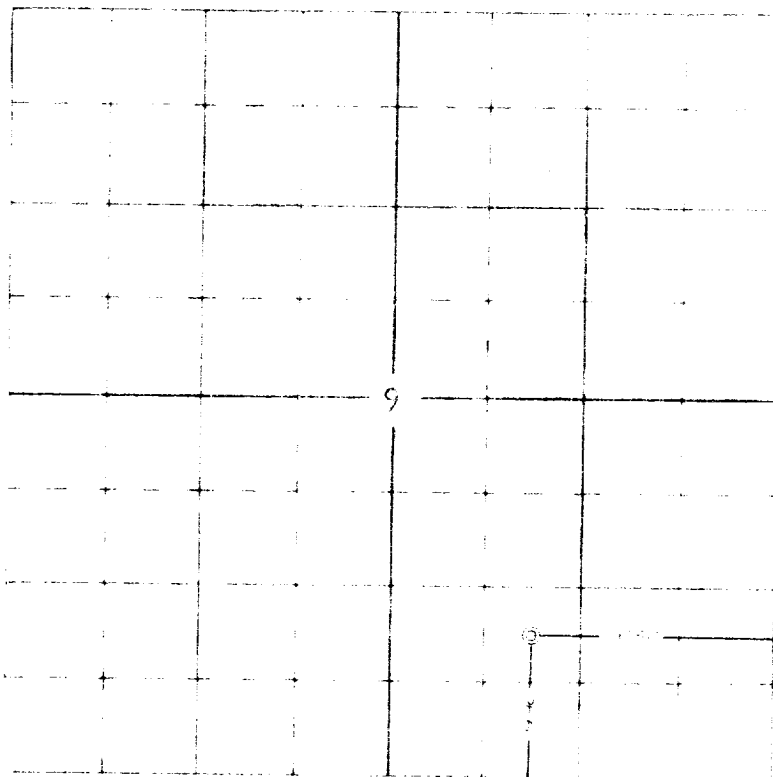
Well Name & No. Alamogordo Contract No. 1146 Well No. 8

Location 990' from the South line and 1650' from the East line.

Being to Shelton

Sec. 2, T25 N., R. 5 W., N.M.P.M., Do Arriba County, New Mexico.

Ground Elevation 6737, ungraded.



RECEIVED  
JAN 27 1956  
OIL CON. COM.  
DIST. 3



Scale: 4" = 1 mile

Surveyed December 23

1955

This is to certify that the above plat was prepared from field notes of a survey made by me or under my supervision and that the same are true and correct to the best of my knowledge and belief.

Frank A. F. Foback

Frank A. F. Foback  
Registered Land Surveyor  
N. M. Reg. #1545

See also

1955