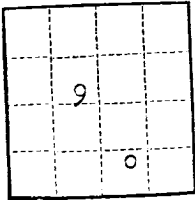


I n 9-331a
(Feb. 1951)



(SUBMIT IN TRIPLICATE)

UNITED STATES
DEPARTMENT OF THE INTERIOR
GEOLOGICAL SURVEY

Land Office Santa Fe

Lease No. SF 072609

Unit SW/4 SE/4 Sec. 9,
T-25N, R-3W, Rio Arriba
City, New Mexico

SUNDRY NOTICES AND REPORTS ON WELLS

NOTICE OF INTENTION TO DRILL	<input checked="" type="checkbox"/>	SUBSEQUENT REPORT OF WATER SHUT-OFF	
NOTICE OF INTENTION TO CHANGE PLANS		SUBSEQUENT REPORT OF SHOOTING OR ACIDIZING	
NOTICE OF INTENTION TO TEST WATER SHUT-OFF		SUBSEQUENT REPORT OF ALTERING CASING	
NOTICE OF INTENTION TO RE-DRILL OR REPAIR WELL		SUBSEQUENT REPORT OF RE-DRILLING OR REPAIR	
NOTICE OF INTENTION TO SHOOT OR ACIDIZE		SUBSEQUENT REPORT OF ABANDONMENT	
NOTICE OF INTENTION TO PULL OR ALTER CASING		SUPPLEMENTARY WELL HISTORY	
NOTICE OF INTENTION TO ABANDON WELL			


(INDICATE ABOVE BY CHECK MARK NATURE OF REPORT, NOTICE, OR OTHER DATA)

July 27, 1961

Well No. 2-A/ McCroden is located 820 ft. from [S] line and 1525 ft. from [E] line of sec. 9

SW/4 SE/4 Sec. 9 25-N, 3-W N.M.P.M.
(1/4 Sec. and Sec. No.) (Twp.) (Range) (Meridian)

Tapacito P.C. Rio Arriba County New Mexico
(Field) (County or Subdivision) (State or Territory)



The elevation of the derrick floor above sea level is 7220 ft. G.L.

DETAILS OF WORK

(State names of and expected depths to objective sands; show sizes, weights, and lengths of proposed casings; indicate mudding jobs, cementing points, and all other important proposed work)

The objective sand is the Picture Cliff Formation anticipated at approximately 3790 ft.

Proposed Casing Program: 200' 6-5/8" O.D., 32.00#, J-55 Cemented to surface
3615' 4-1/2" O.D. 9.50#, J-55 Cemented w/150 sx.

Rotary Tools will be employed from surface to T.B. Pipe will be set at approximately 3615'.

This well will be Sand-Fraced in an effort to stimulate production.

I understand that this plan of work must receive approval in writing by the Geological Survey before operations may be commenced.

Company Southern Union Production Company

Address P.O. Box 608

Farmington, New Mexico

By Gilbert D. Noland, Jr.
Gilbert D. Noland, Jr.
Title Drilling Superintendent

FORM C-128
Revised 5/1/57

SECTION A

1. Is the Operator the only owner in the dedicated acreage outlined on the plat below? YES X NO _____. ("Owner" means the person who has the right to drill into and to produce from any pool and to appropriate the production either for himself or for himself and another. (65-3-29 (e) NMSA 1935 Comp.)

2. If the answer to question one is "no," have the interests of all the owners been consolidated by communitization agreement or otherwise? YES _____ NO _____. If answer is "yes," Type of Consolidation _____

3. If the answer to question two is "no," list all the owners and their respective interests below:

RECEIVED

een consolidated by communi
e interests below:
scription

RECEIVED
AUG 7 1961
OIL CON. COM.
DIST. 3

CERTIFICATION

I hereby certify that the information in SECTION A above is true and complete to the best of my knowledge and belief.

Name Gilbert D. Noland, Jr.
Position Drilling Superintendent
Company Southern Union Prod. Co.
Date _____

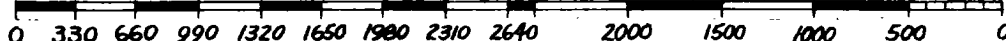
July 27, 1961

I hereby certify that the well location shown on the plat in *SECTION B* was plotted from field notes of actual surveys made by me or under my supervision, and that the same is true and correct to the best of my knowledge and belief.

Date Surveyed

Registered Professional Engineer
and/or Land Surveyor

Certificate No.



INSTRUCTIONS FOR COMPLETION OF FORM C-128

1. Operator shall furnish and certify to the information called for in Section A.
2. Operator shall outline the dedicated acreage for *both* oil and gas wells on the plat in Section B.
3. A registered professional engineer or land surveyor registered in the State of New Mexico or approved by the Commission shall show on the plat the location of the well and certify this information in the space provided.
4. All distances shown on the plat must be from the outer boundaries of the Section.
5. If additional space is needed for listing owners and their respective interests as required in question 3 of Section A, please use space below.